



NORTH FALLS

Offshore Wind Farm

ENVIRONMENTAL STATEMENT

Chapter 24 Figures

Document Reference:	3.2.20
Volume:	3.2
APFP Regulation:	5(2)(a)
Date:	July 2024
Revision:	0

Project Reference: EN010119



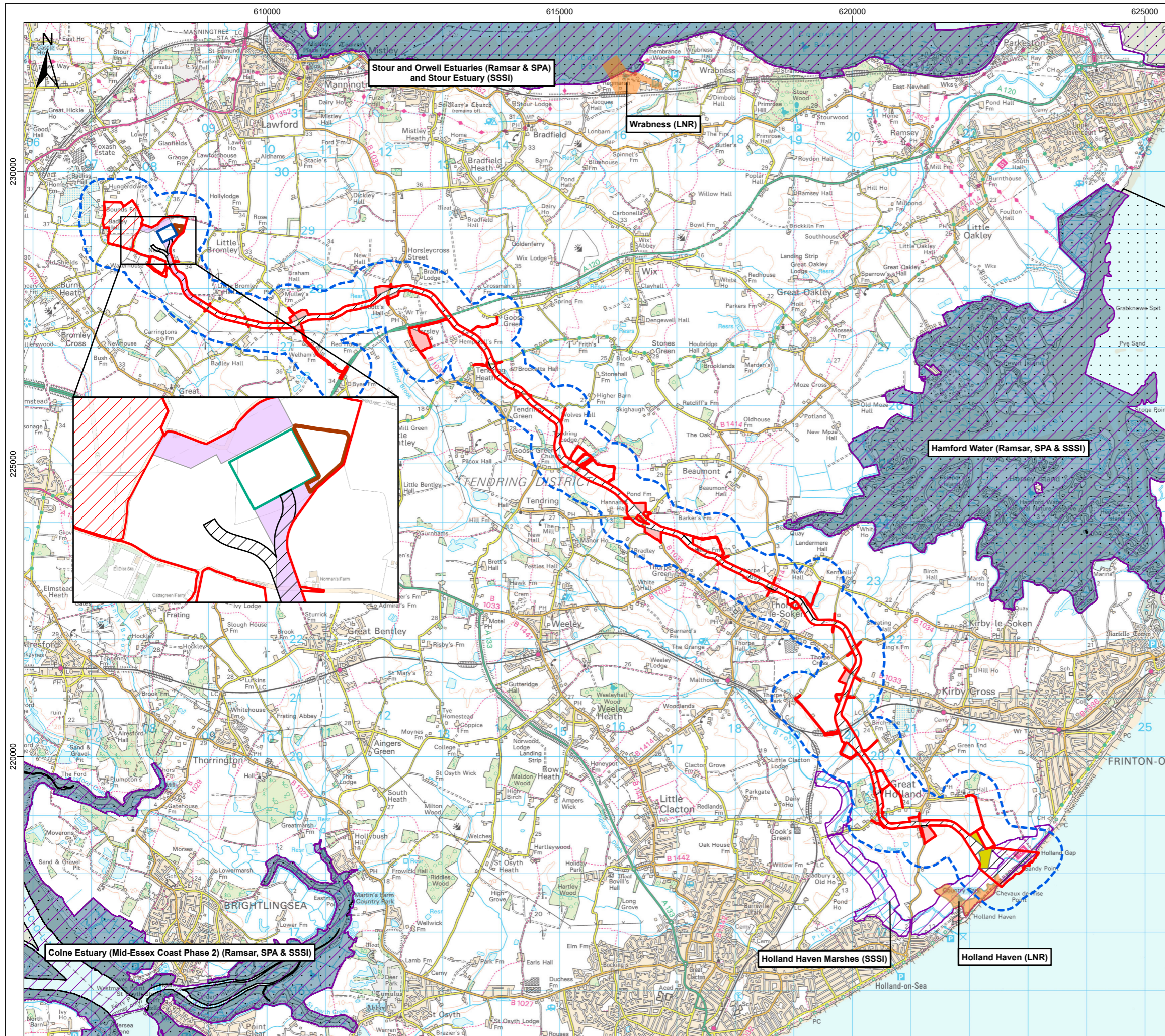
NORTH FALLS

Offshore Wind Farm

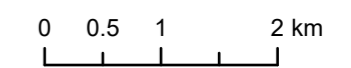
Project	North Falls Offshore Wind Farm
Document Title	Environmental Statement Chapter 24 Figures
Document Reference	3.2.20
APFP Regulation	5(2)(a)
Supplier	Royal HaskoningDHV
Supplier Document ID	PB9244-RHD-ES-ON-RP-ON-0204

This document and any information therein are confidential property of North Falls Offshore Wind Farm Limited and without infringement neither the whole nor any extract may be disclosed, loaned, copied or used for manufacturing, provision of services or other purposes whatsoever without prior written consent of North Falls Offshore Wind Farm Limited, and no liability is accepted for loss or damage from any cause whatsoever from the use of the document. North Falls Offshore Wind Farm Limited retains the right to alter the document at any time unless a written statement to the contrary has been appended.

Revision	Date	Status/Reason for Issue	Originator	Checked	Approved
0	July 2024	Submission	RHDHV (MacArthur Green)	NFOW	NFOW



- Legend**
- North Falls Onshore Project Area
 - East Anglia Connection Node (EACN)
 - 400m Study Area
 - Substation Operational Boundary
 - Onshore Substation Construction Compound
 - Onshore Cable Route
 - Substation Cable Corridor
 - Onshore Landfall HDD Compound
 - Temporary Construction Compound (TCC)
- Designated Sites**
Source: Natural England
- Ramsar
 - Special Protection Area (SPA)
 - Site of Special Scientific Interest (SSSI)
 - Local Nature Reserve (LNR)



Data Source: Contains Ordnance Survey data © Crown copyright and database right ;
 © Crown copyright and database rights 2024 Ordnance Survey 0100031673;
 Contains Natural England information licensed under the Open Government Licence v3.0.

Drawing Title

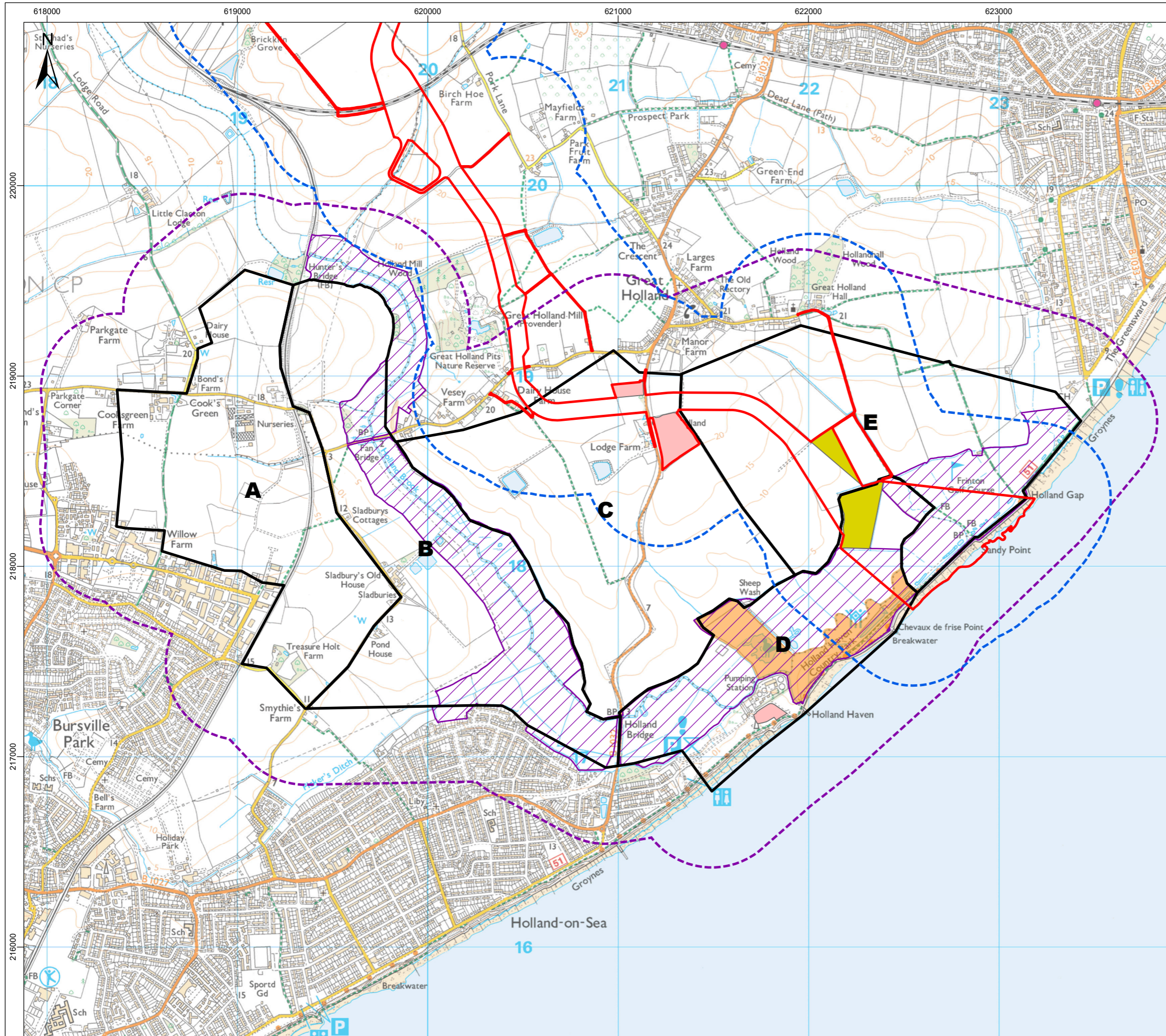
Onshore Ornithology Study Area

Rev	Date	Remarks	Drwn	Chkd
0	07/02/2024	First Issue	LNf	RD
1	13/04/2024	Second Issue	LD	RD

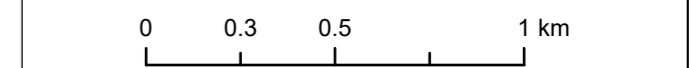
Drawing Number	Figure Number
Rev1	Fig. 24.1

Scale	Plot Size	Datum	Projection
1:65,000	A3	OSGB36	BNG





- Legend**
- ▭ North Falls Onshore Project Area
 - ▭ 400m Onshore Cable Route Study Area
 - ▭ 400m Landfall Survey Area
 - ▭ Survey Compartment
 - ▭ Onshore Landfall HDD Compound
 - ▭ Temporary Construction Compound (TCC)
- Designated Sites**
 Source: Natural England
- ▭ Holland Haven Marshes Site of Special Scientific Interest (SSSI)



Data Source: Contains Ordnance Survey data © Crown copyright and database right ;
 © Crown copyright and database rights 2024 Ordnance Survey 0100031673;
 Contains Natural England information licensed under the Open Government Licence v3.0.

Drawing Title

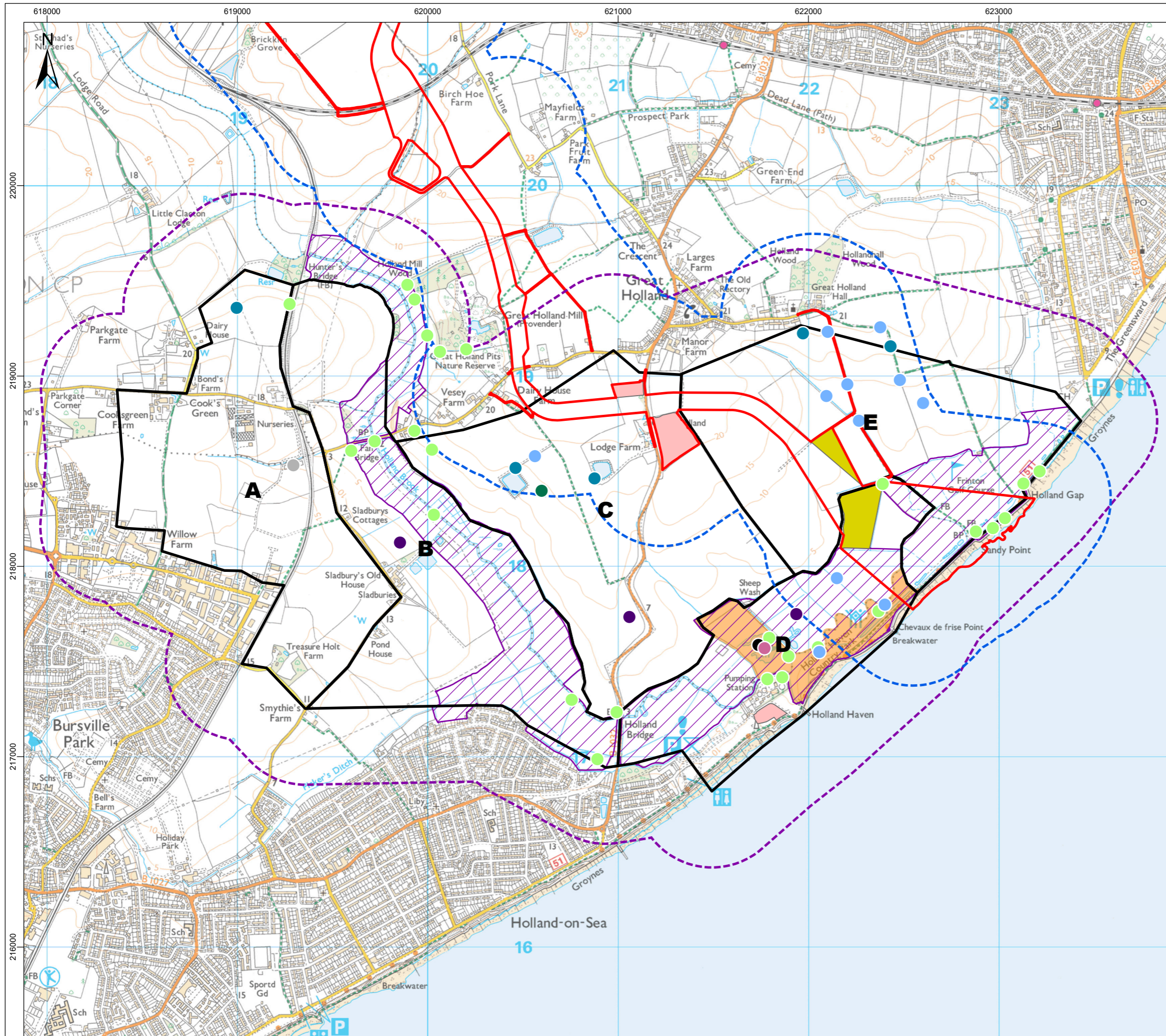
Onshore Ornithology Study Area: Landfall

Rev	Date	Remarks	Drwn	Chkd
0	07/02/2024	First Issue	LNf	RD
1	13/04/2024	Second Issue	LD	RD

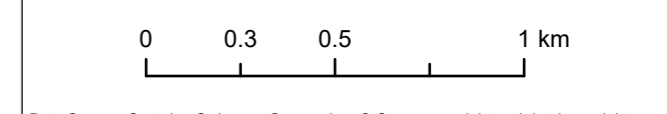
Drawing Number **Rev1** Figure Number **Fig. 24.2**

Scale 1:20,000	Plot Size A3	Datum OSGB36	Projection BNG
-------------------	-----------------	-----------------	-------------------





- Legend**
- North Falls Onshore Project Area
 - 400m Onshore Cable Route Study Area
 - 400m Landfall Survey Area
 - Survey Compartment
 - Onshore Landfall HDD Compound
 - Temporary Construction Compound (TCC)
- Designated Sites**
Source: Natural England
- Holland Haven Marshes Site of Special Scientific Interest (SSSI)
 - Holland Haven Local Nature Reserve (LNR)
- Target Species (2021): Territory Centre Points**
- Avocet
 - Cetti's Warbler
 - Corn Bunting
 - Grey Partridge
 - Lapwing
 - Marsh Harrier
 - Redshank
 - Yellow Wagtail



Data Source: Contains Ordnance Survey data © Crown copyright and database right ;
 © Crown copyright and database rights 2024 Ordnance Survey 0100031673;
 Contains Natural England information licensed under the Open Government Licence v3.0.

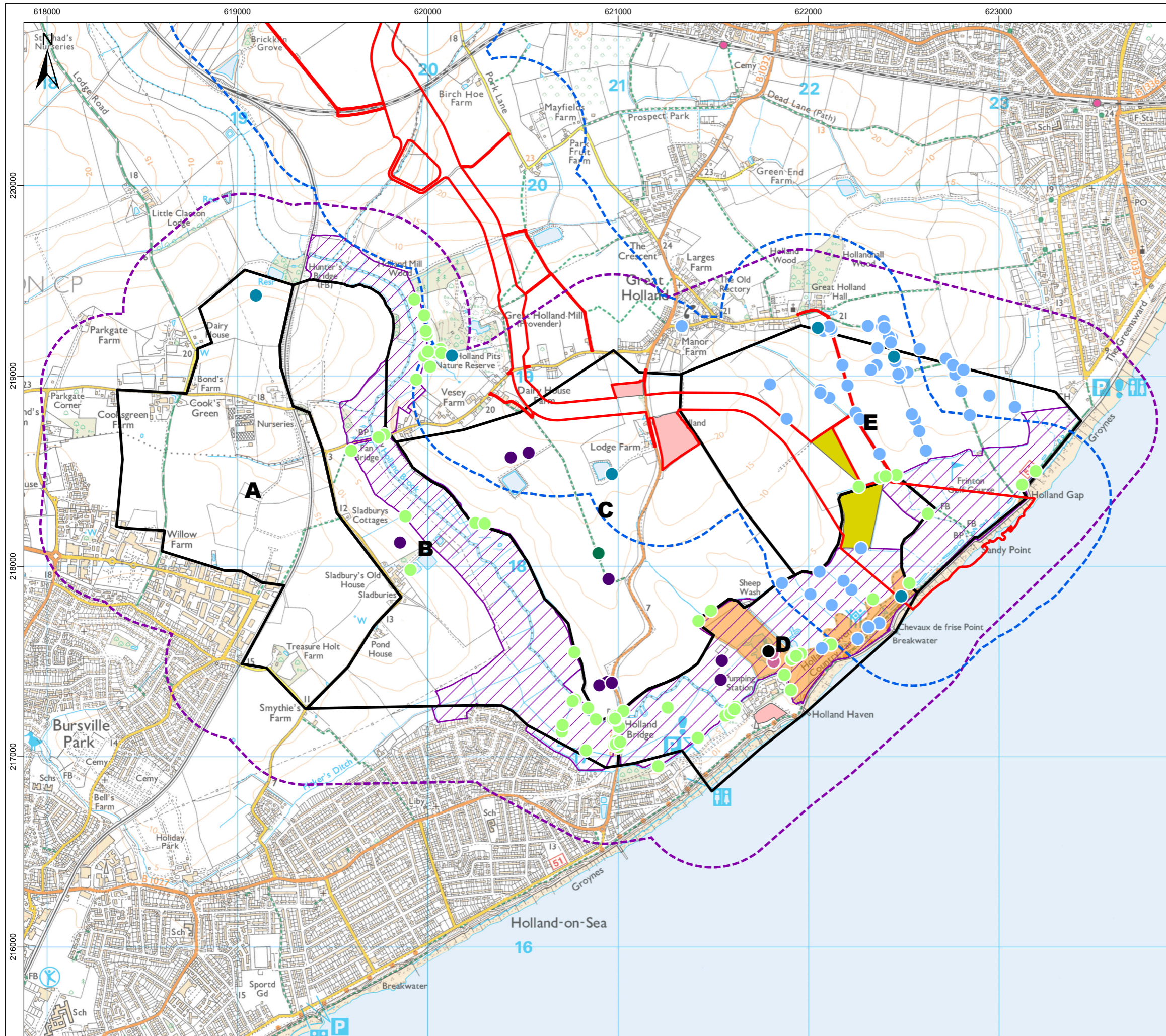
Landfall Search Area: Breeding Bird Survey Results 2021

Rev	Date	Remarks	Drwn	Chkd
0	07/02/2024	First Issue	LNf	RD
1	13/04/2024	Second Issue	LD	RD

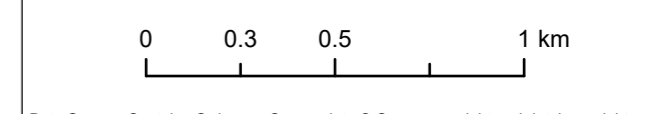
Drawing Number: **Rev1** Figure Number: **Fig. 24.3**

Scale: 1:20,000	Plot Size: A3	Datum: OSGB36	Projection: BNG
-----------------	---------------	---------------	-----------------





- Legend**
- North Falls Onshore Project Area
 - 400m Onshore Cable Route Study Area
 - 400m Landfall Survey Area
 - Survey Compartment
 - Onshore Landfall HDD Compound
 - Temporary Construction Compound (TCC)
- Designated Sites**
Source: Natural England
- Holland Haven Marshes Site of Special Scientific Interest (SSSI)
 - Holland Haven Local Nature Reserve (LNR)
- Target Species (2022): All Observations**
- Avocet
 - Cetti's Warbler
 - Corn Bunting
 - Lapwing
 - Marsh Harrier
 - Redshank
 - Yellow Wagtail



Data Source: Contains Ordnance Survey data © Crown copyright and database right ;
 © Crown copyright and database rights 2024 Ordnance Survey 0100031673;
 Contains Natural England information licensed under the Open Government Licence v3.0.

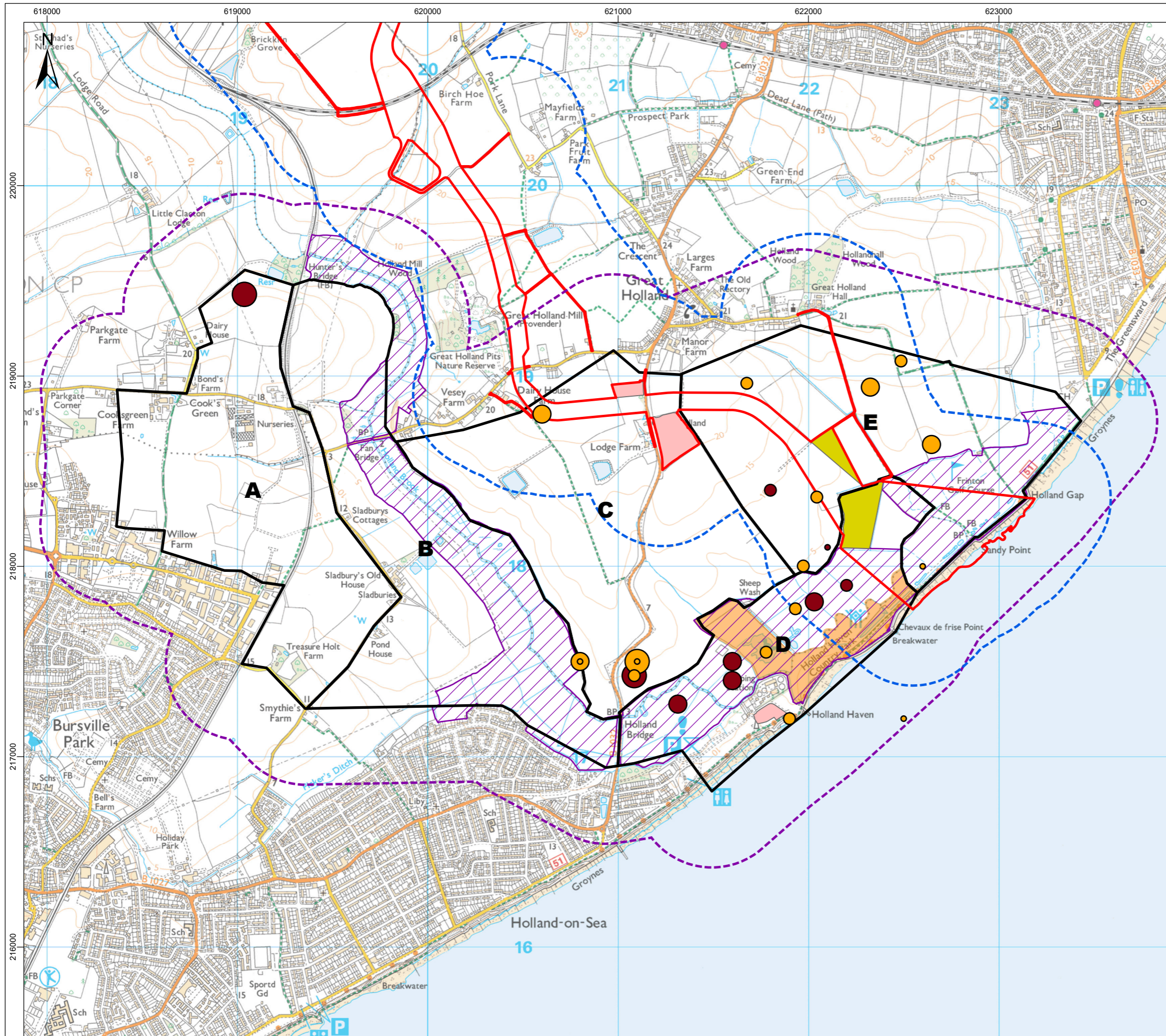
Landfall Search Area: Breeding Bird Survey Results 2022

Rev	Date	Remarks	Drwn	Chkd
0	07/02/2024	First Issue	LNf	RD
1	13/04/2024	Second Issue	LD	RD

Drawing Number: **Rev1** Figure Number: **Fig. 24.4**

Scale: 1:20,000 Plot Size: A3 Datum: OSGB36 Projection: BNG





Legend

- North Falls Onshore Project Area
- 400m Onshore Cable Route Study Area
- 400m Landfall Survey Area
- Survey Compartment
- Onshore Landfall HDD Compound
- Temporary Construction Compound (TCC)

Designated Sites
Source: Natural England

- Holland Haven Marshes Site of Special Scientific Interest (SSSI)
- Holland Haven Local Nature Reserve (LNR)

Brent Goose Observations

- 1
- 2 - 250
- 251 - 1000
- 1001 - 1100

European White-fronted Goose Observations

- 1
- 2 - 5
- 6 - 50
- 51 - 101

0 0.3 0.5 1 km

Data Source: Contains Ordnance Survey data © Crown copyright and database right ;
© Crown copyright and database rights 2024 Ordnance Survey 0100031673;
Contains Natural England information licensed under the Open Government Licence v3.0.

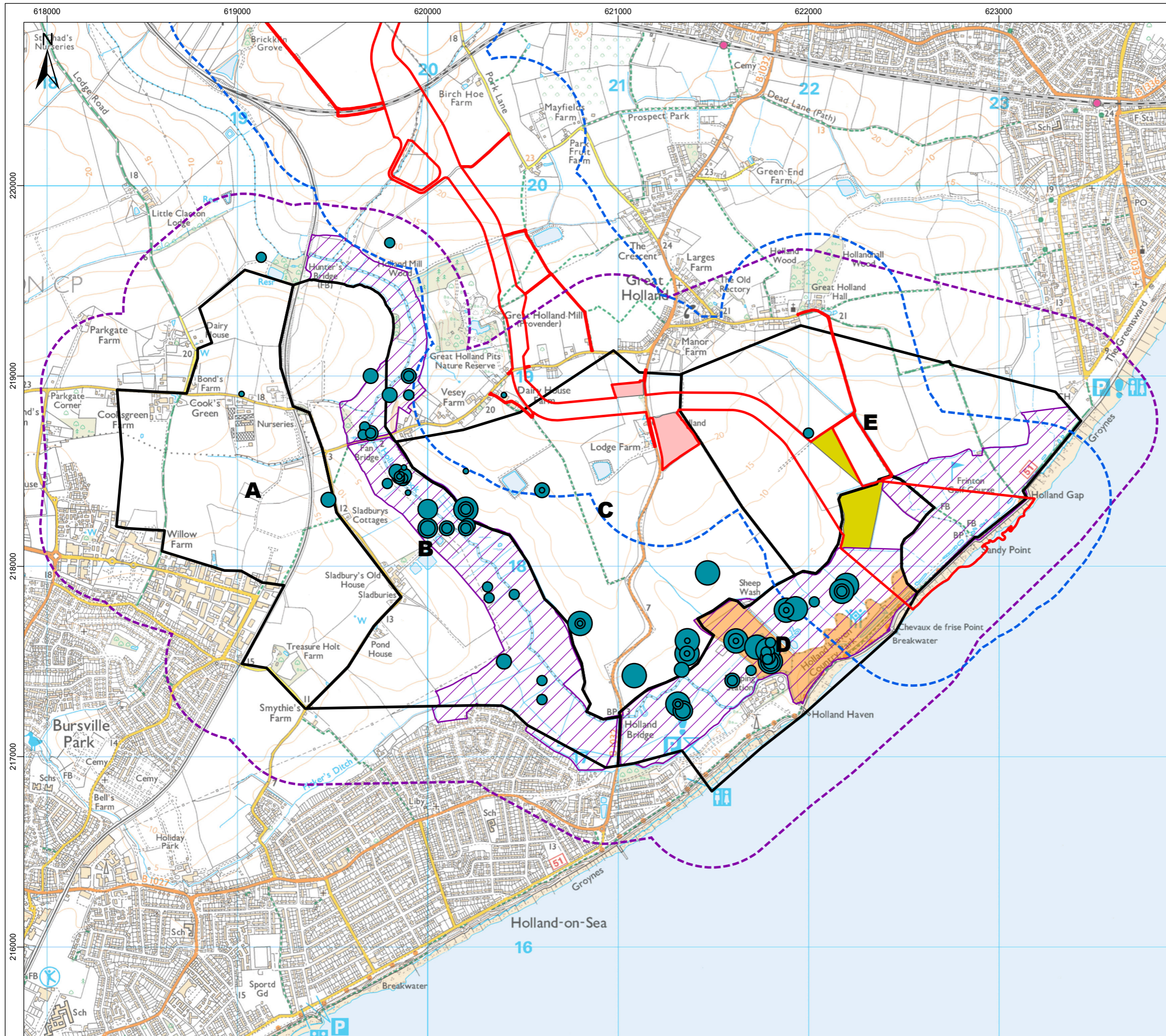
Landfall Search Area: Brent Geese and White-fronted Geese 2020-21 and 2021-22

Rev	Date	Remarks	Drwn	Chkd
0	07/02/2024	First Issue	LNf	RD
1	13/04/2024	Second Issue	LD	RD

Drawing Number	Figure Number
Rev1	Fig. 24.5

Scale	Plot Size	Datum	Projection
1:20,000	A3	OSGB36	BNG





- Legend**
- North Falls Onshore Project Area
 - 400m Landfall Survey Area
 - 400m Onshore Cable Route Study Area
 - Survey Compartment
 - Onshore Landfall HDD Compound
 - Temporary Construction Compound (TCC)
- Designated Sites**
Source: Natural England
- Holland Haven Marshes Site of Special Scientific Interest (SSSI)
 - Holland Haven Local Nature Reserve (LNR)
- Other Goose Species Observations**
- 1
 - 2 - 5
 - 6 - 50
 - 51 - 100

0 0.3 0.5 1 km

Data Source: Contains Ordnance Survey data © Crown copyright and database right ;
© Crown copyright and database rights 2024 Ordnance Survey 0100031673;
Contains Natural England information licensed under the Open Government Licence v3.0.

Drawing Title

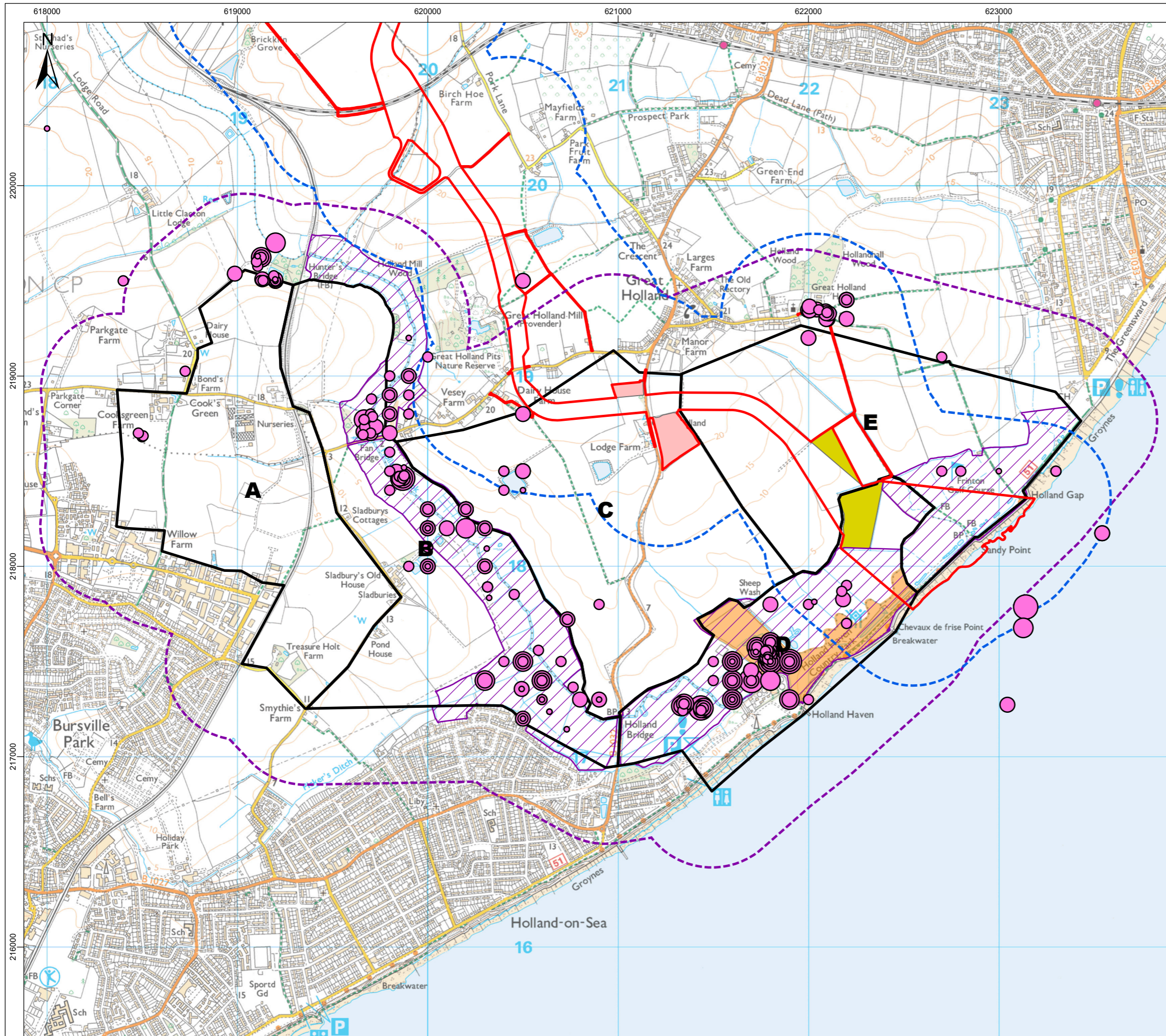
Landfall Search Area: Other Goose Species 2020-21 and 2021-22

Rev	Date	Remarks	Drwn	Chkd
0	07/02/2024	First Issue	LNf	RD
1	13/04/2024	Second Issue	LD	RD

Drawing Number	Figure Number
Rev1	Fig. 24.6

Scale	Plot Size	Datum	Projection
1:20,000	A3	OSGB36	BNG





- Legend**
- North Falls Onshore Project Area
 - 400m Onshore Cable Route Study Area
 - 400m Landfall Survey Area
 - Survey Compartment
 - Onshore Landfall HDD Compound
 - Temporary Construction Compound (TCC)
- Designated Sites**
Source: Natural England
- Holland Haven Marshes Site of Special Scientific Interest (SSSI)
 - Holland Haven Local Nature Reserve (LNR)
- Duck Species Observations**
- 1
 - 2 - 5
 - 6 - 50
 - 51 - 150

0 0.3 0.5 1 km

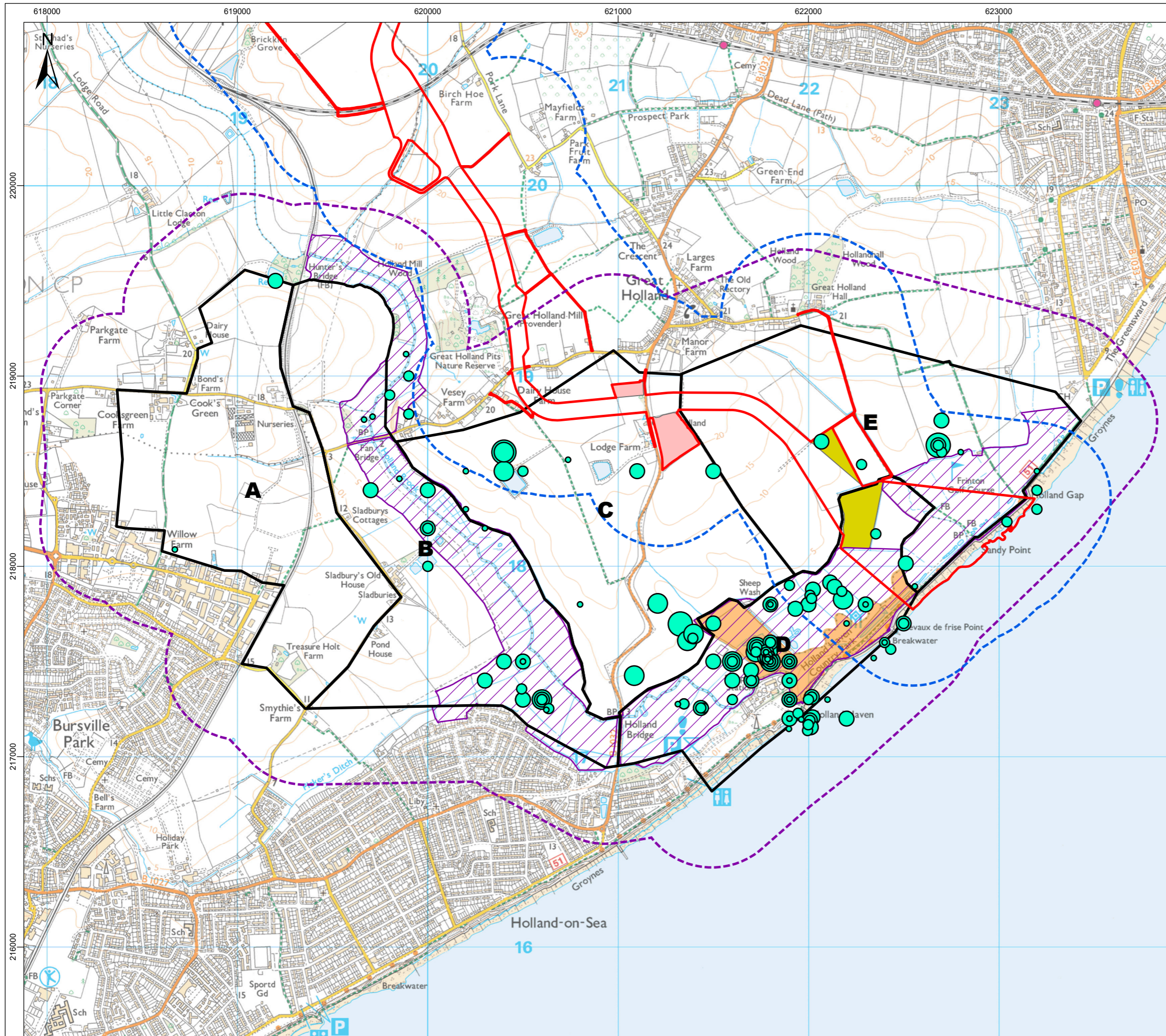
Data Source: Contains Ordnance Survey data © Crown copyright and database right ;
 © Crown copyright and database rights 2024 Ordnance Survey 0100031673;
 Contains Natural England information licensed under the Open Government Licence v3.0.

**Landfall Search Area:
 Duck Species 2020-21 and 2021-22**

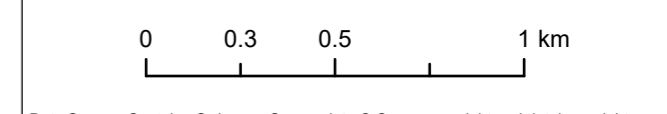
Rev	Date	Remarks	Drwn	Chkd
0	07/02/2024	First Issue	LNf	RD
1	13/04/2024	Second Issue	LD	RD

Drawing Number	Figure Number
Rev1	Fig. 24.7
Scale 1:20,000	Plot Size A3
Datum OSGB36	Projection BNG





- Legend**
- North Falls Onshore Project Area
 - 400m Onshore Cable Route Study Area
 - 400m Landfall Survey Area
 - Survey Compartment
 - Onshore Landfall HDD Compound
 - Temporary Construction Compound (TCC)
- Designated Sites**
Source: Natural England
- Holland Haven Marshes Site of Special Scientific Interest (SSSI)
 - Holland Haven Local Nature Reserve (LNR)
- Wader Species Observations**
- 1
 - 2 - 5
 - 6 - 50
 - 51 - 200



Data Source: Contains Ordnance Survey data © Crown copyright and database right ;
© Crown copyright and database rights 2024 Ordnance Survey 0100031673;
Contains Natural England information licensed under the Open Government Licence v3.0.

Drawing Title

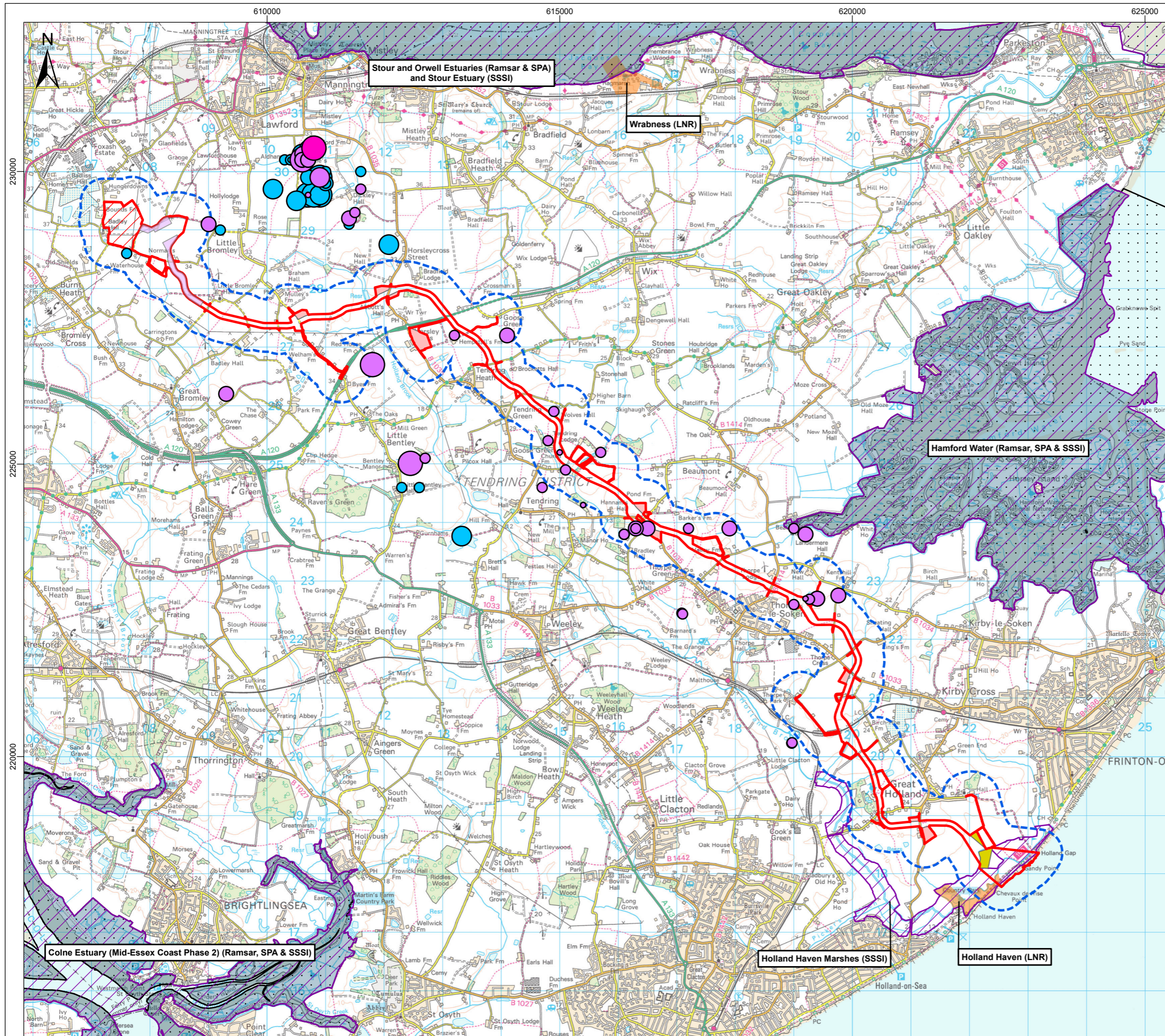
Landfall Search Area: Wader Species 2020-21 and 2021-22

Rev	Date	Remarks	Drwn	Chkd
0	07/02/2024	First Issue	LNf	RD
1	13/04/2024	Second Issue	LD	RD

Drawing Number	Figure Number
Rev1	Fig. 24.8

Scale	Plot Size	Datum	Projection
1:20,000	A3	OSGB36	BNG





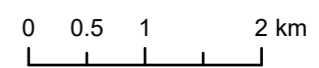
- Legend**
- North Falls Onshore Project Area
 - East Anglia Connection Node (EACN)
 - 400m Study Area
 - Substation Cable Corridor
 - Onshore Landfall HDD Compound
 - Temporary Construction Compound (TCC)

- Designated Sites**
Source: Natural England
- Ramsar
 - Special Protection Area (SPA)
 - Site of Special Scientific Interest (SSSI)
 - Local Nature Reserve (LNR)

- Brent Goose Observations**
- 124

- Egyptian Goose Observations**
- 1
 - 2 - 5
 - 6 - 10
 - 11 - 50
 - 51 - 75

- Greylag Goose Observations**
- 1
 - 2 - 5
 - 6 - 50
 - 51 - 100
 - 101 - 175



Data Source: Contains Ordnance Survey data © Crown copyright and database right ; © Crown copyright and database rights 2024 Ordnance Survey 0100031673; Contains Natural England information licensed under the Open Government Licence v3.0.

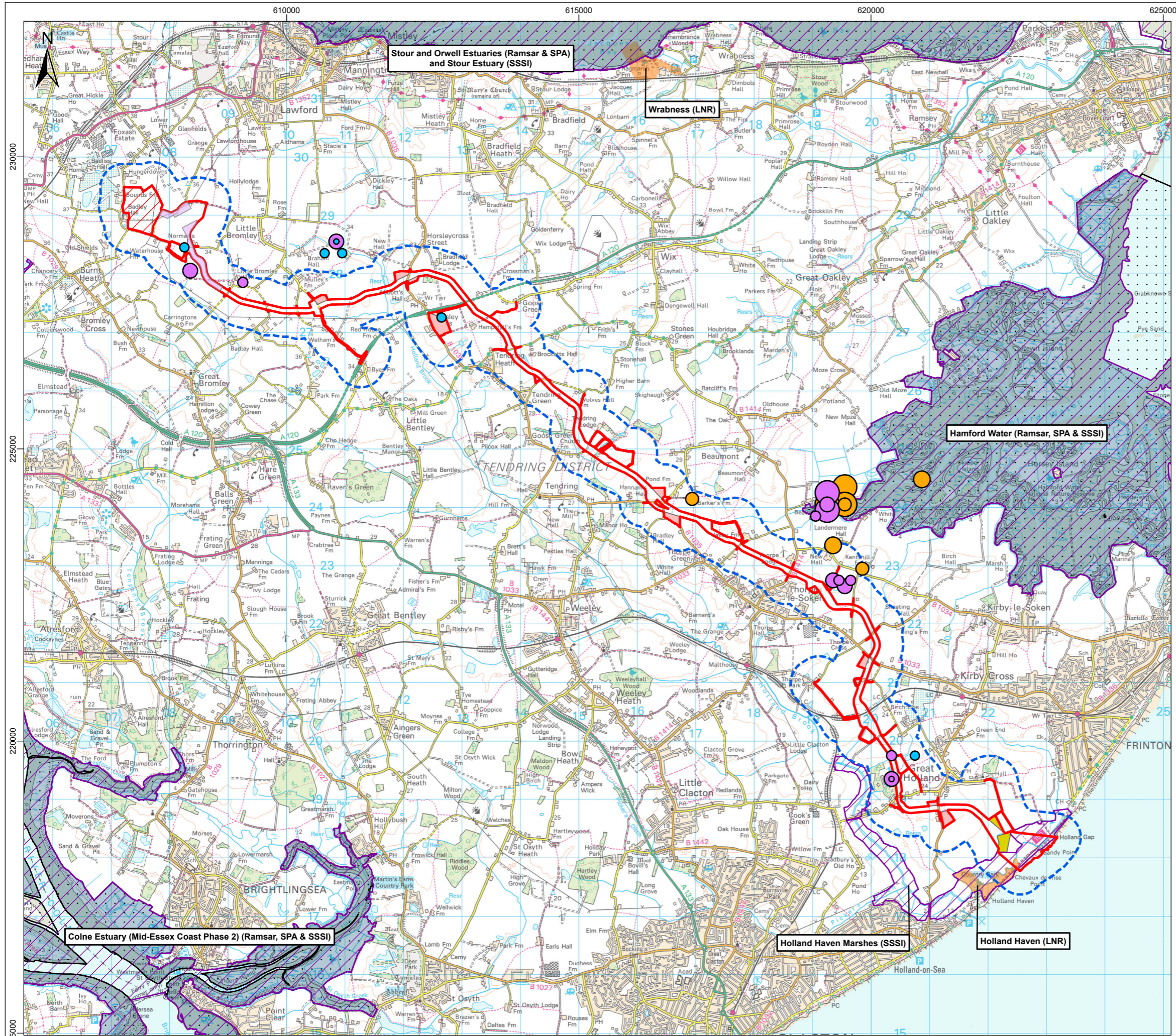
**Onshore Cable Route
2021-2022: Geese**

Rev	Date	Remarks	Drwn	Chkd
0	07/02/2024	First Issue	LNf	RD
1	13/04/2024	Second Issue	LD	RD

Drawing Number	Rev1	Figure Number	Fig. 24.9
----------------	------	---------------	-----------

Scale	Plot Size	Datum	Projection
1:65,000	A3	OSGB36	BNG





Legend

- North Falls Onshore Project Area
- East Anglia Connection Node (EACN)
- 400m Study Area
- Substation Cable Corridor
- Onshore Landfall HDD Compound
- Temporary Construction Compound (TCC)

Designated Sites
Source: Natural England

- Ramsar
- Special Protection Area (SPA)
- Site of Special Scientific Interest (SSSI)
- Local Nature Reserve (LNR)

Egyptian Goose Observations

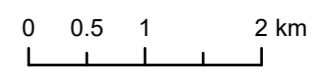
- 1
- 2 - 5

Greylag Goose Observations

- 1
- 2 - 5
- 6 - 50
- 101 - 172

Brent Goose Observations

- 6 - 50
- 51 - 100
- 101 - 350



Data Source: Contains Ordnance Survey data © Crown copyright and database right ;
© Crown copyright and database rights 2024 Ordnance Survey 0100031673;
Contains Natural England information licensed under the Open Government Licence v3.0.

Drawing Title

Onshore Cable Route 2022 - 2023: Geese

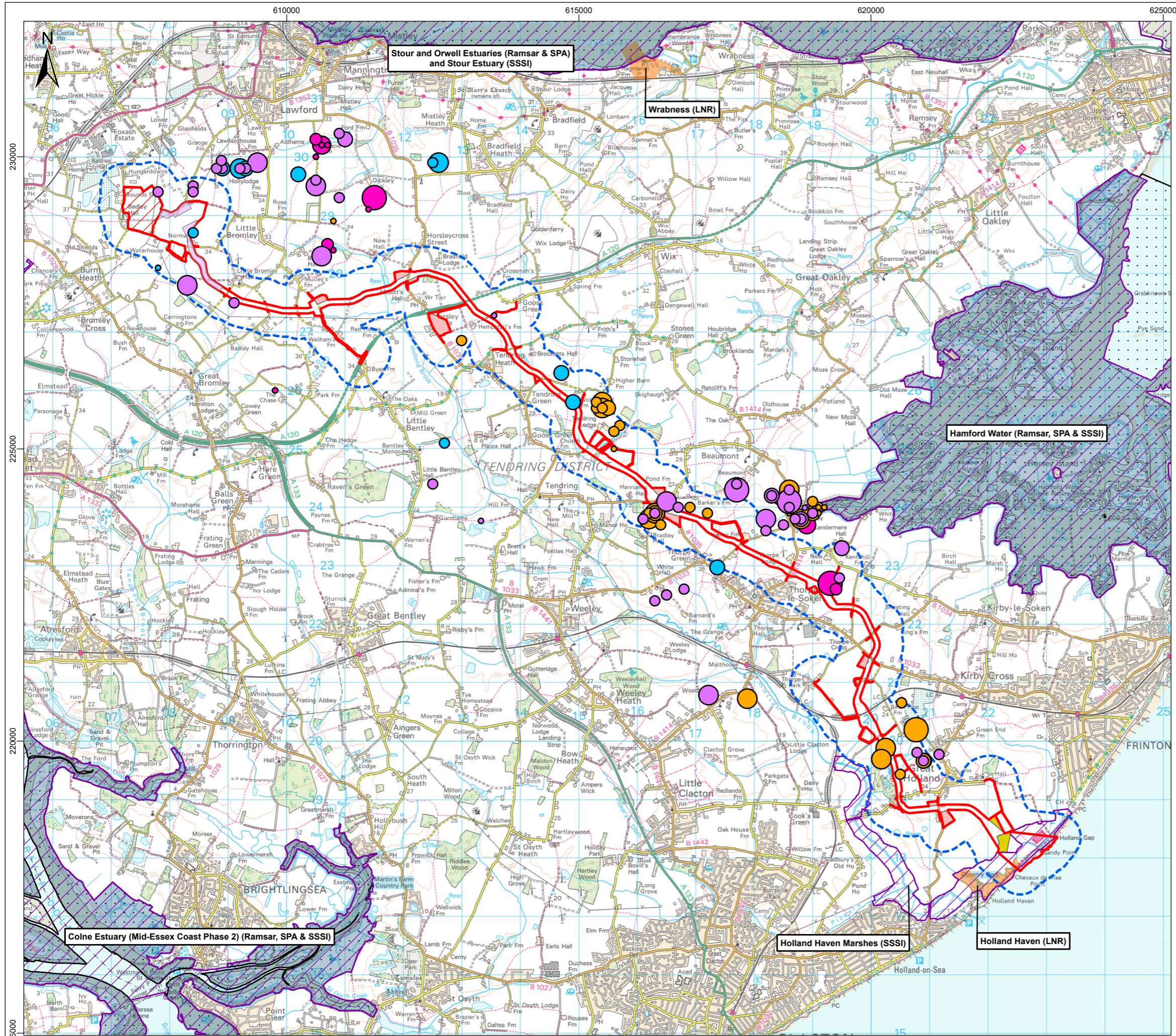
Rev	Date	Remarks	Drwn	Chkd
0	07/02/2024	First Issue	LNf	RD
1	13/04/2024	Second Issue	LD	RD

Drawing Number	Figure Number
Rev1	Fig. 24.10

Scale 1:65,000	Plot Size A3	Datum OSGB36	Projection BNG
-------------------	-----------------	-----------------	-------------------

**MacArthur
Green**

NORTH FALLS
Offshore Wind Farm



Legend

- North Falls Onshore Project Area
- East Anglia Connection Node (EACN)
- 400m Study Area
- Substation Cable Corridor
- Onshore Landfall HDD Compound
- Temporary Construction Compound (TCC)

Designated Sites
Source: Natural England

- Ramsar
- Special Protection Area (SPA)
- Site of Special Scientific Interest (SSSI)
- Local Nature Reserve (LNR)

Golden Plover Observations

- 1
- 2 - 5
- 6 - 50
- 51 - 100
- 101 - 375

Lapwing Observations

- 1
- 2 - 50
- 51 - 100
- 101 - 250
- 251 - 1250

Curlew Observations

- 1
- 2 - 5
- 6 - 10
- 11 - 50
- 51 - 84

Green Sandpiper Observations

- 1
- 2
- 3
- 4

0 0.5 1 2 km

Data Source: Contains Ordnance Survey data © Crown copyright and database right ;
© Crown copyright and database rights 2024 Ordnance Survey 0100031673;
Contains Natural England information licensed under the Open Government Licence v3.0.

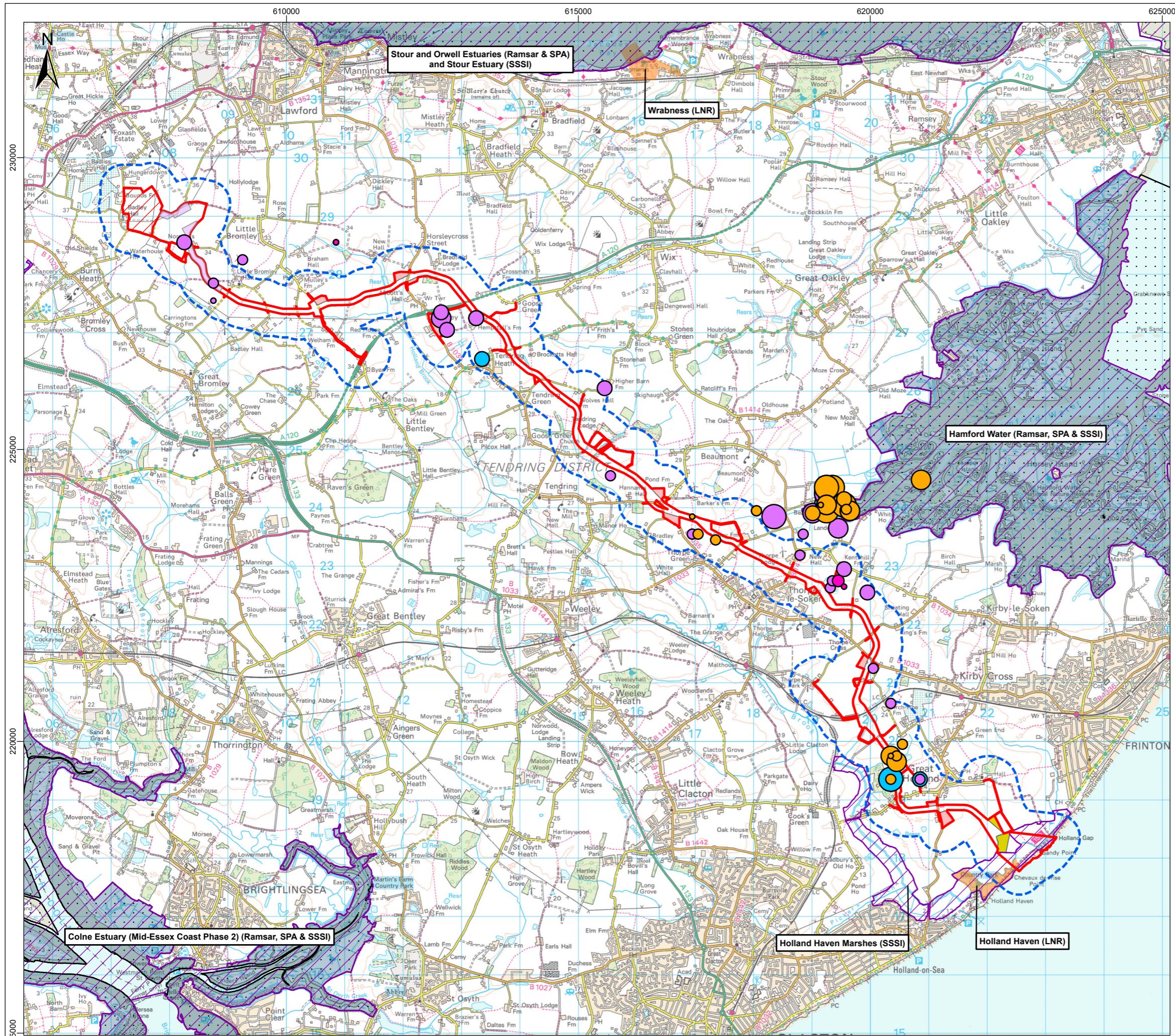
**Onshore Cable Route
2021 - 2022: Wader IOFs**

Rev	Date	Remarks	Drwn	Chkd
0	07/02/2024	First Issue	LNf	RD
1	13/04/2024	Second Issue	LD	RD

Drawing Number	Figure Number
Rev1	Fig. 24.11

Scale 1:65,000	Plot Size A3	Datum OSGB36	Projection BNG
-------------------	-----------------	-----------------	-------------------





Legend

- North Falls Onshore Project Area
- East Anglia Connection Node (EACN)
- 400m Study Area
- Substation Cable Corridor
- Onshore Landfall HDD Compound
- Temporary Construction Compound (TCC)

Designated Sites

Source: Natural England

- Ramsar
- Special Protection Area (SPA)
- Site of Special Scientific Interest (SSSI)
- Local Nature Reserve (LNR)

Golden Plover Observations

- 2 - 5
- 6 - 50
- 51 - 100
- 101 - 850

Lapwing Observations

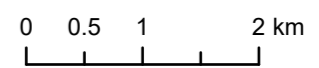
- 1
- 2 - 50
- 51 - 100
- 101 - 250
- 251 - 400

Curlew Observations

- 1
- 2 - 5
- 6 - 10
- 11 - 50
- 51 - 184

Green Sandpiper Observations

- 1
- 2



Data Source: Contains Ordnance Survey data © Crown copyright and database right ; © Crown copyright and database rights 2024 Ordnance Survey 0100031673; Contains Natural England information licensed under the Open Government Licence v3.0.

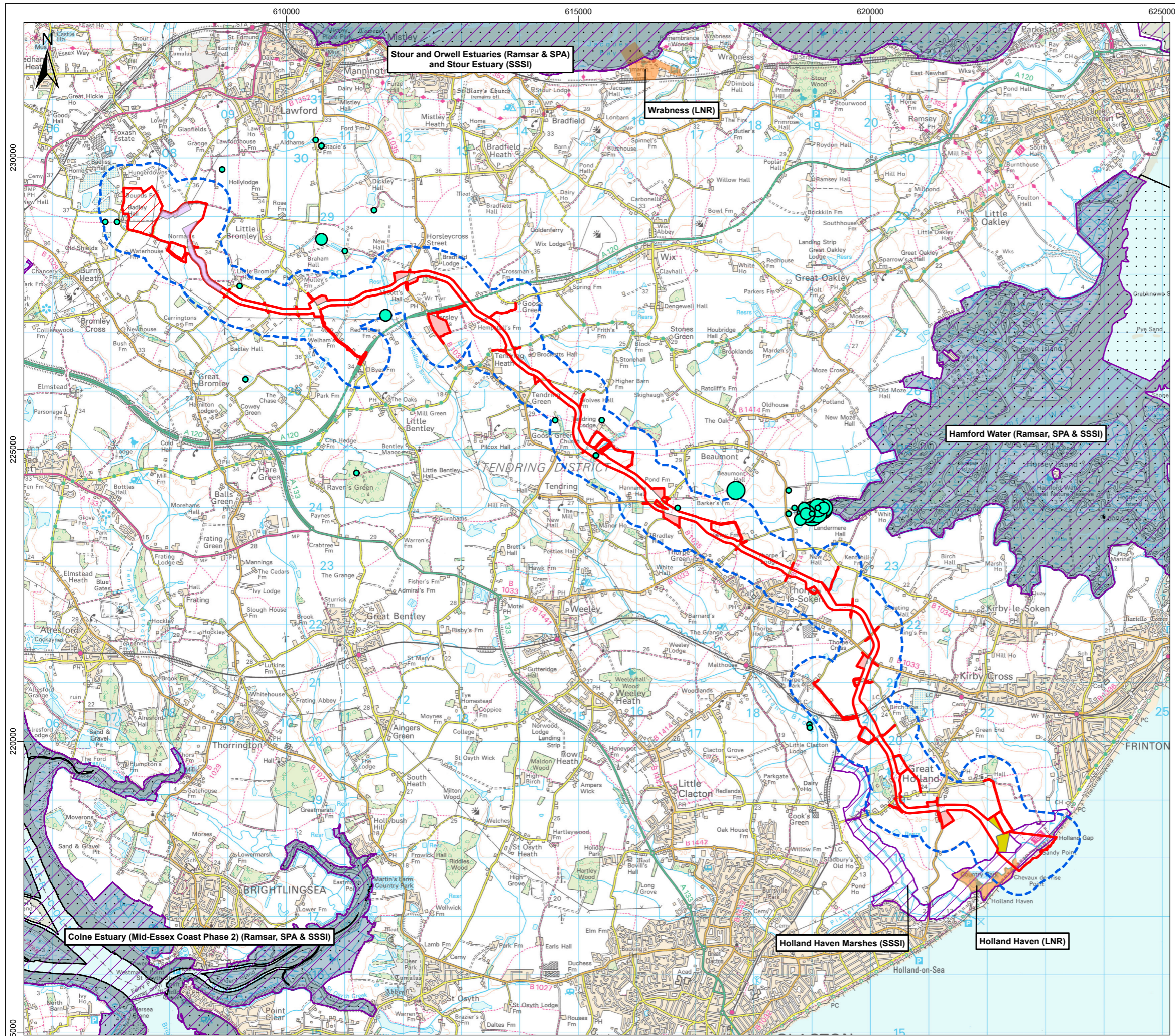
**Onshore Cable Route
2022 - 2023: Wader IOFs**

Rev	Date	Remarks	Drwn	Chkd
0	07/02/2024	First Issue	LNf	RD
1	13/04/2024	Second Issue	LD	RD

Drawing Number	Figure Number
Rev1	Fig. 24.12

Scale 1:65,000	Plot Size A3	Datum OSGB36	Projection BNG
-------------------	-----------------	-----------------	-------------------





Legend

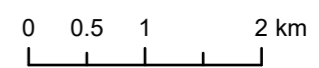
- North Falls Onshore Project Area
- East Anglia Connection Node (EACN)
- 400m Study Area
- Substation Cable Corridor
- Onshore Landfall HDD Compound
- Temporary Construction Compound (TCC)

Designated Sites
Source: Natural England

- Ramsar
- Special Protection Area (SPA)
- Site of Special Scientific Interest (SSSI)
- Local Nature Reserve (LNR)

Other Wader Species Observations

- 1
- 2
- 3 - 4
- 5 - 10



Data Source: Contains Ordnance Survey data © Crown copyright and database right ; © Crown copyright and database rights 2024 Ordnance Survey 0100031673; Contains Natural England information licensed under the Open Government Licence v3.0.

**Onshore Cable Route
2021 - 2022: Other Wader Species**

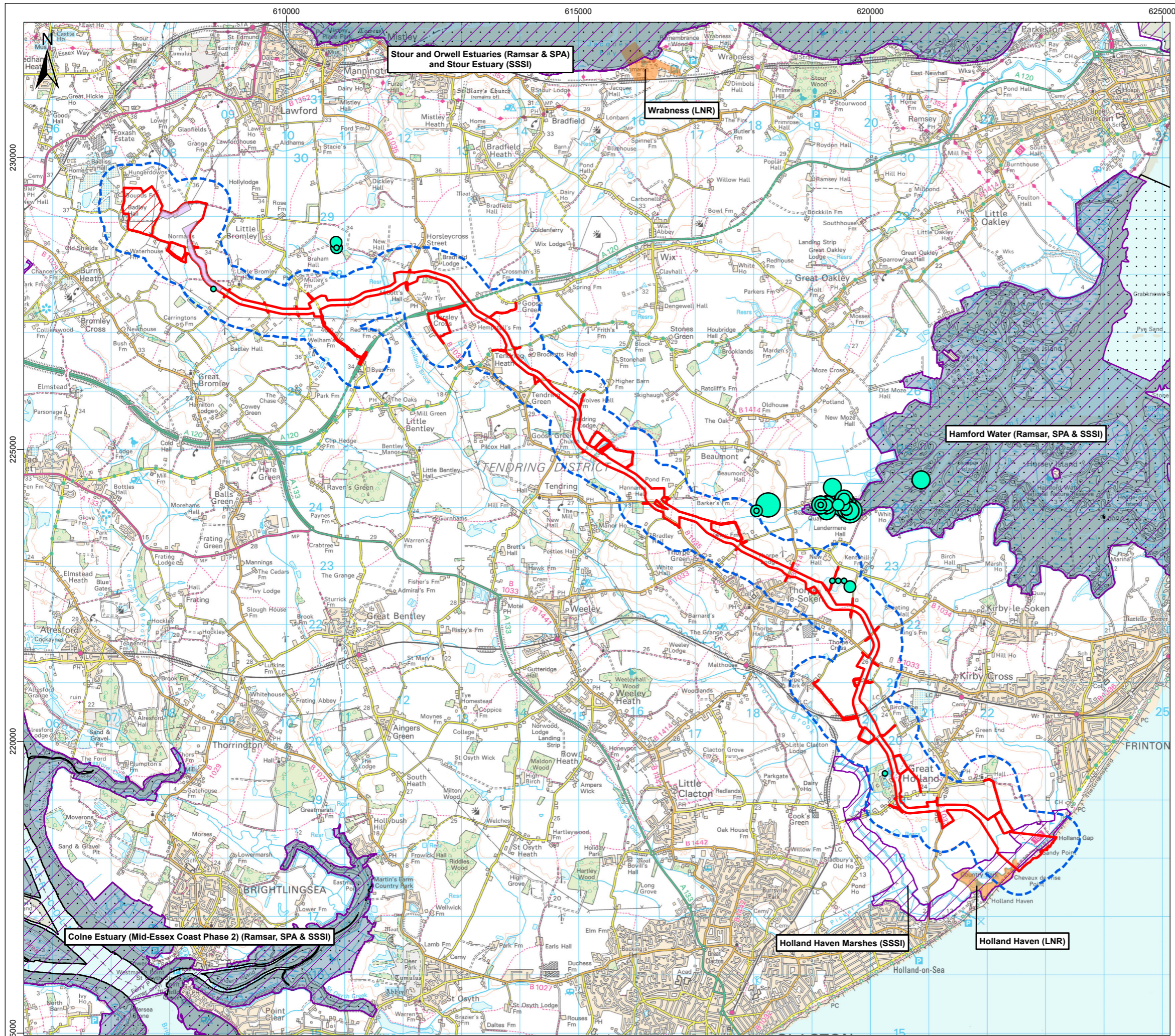
Rev	Date	Remarks	Drwn	Chkd
0	07/02/2024	First Issue	LNf	RD
1	13/04/2024	Second Issue	LD	RD

Drawing Number	Figure Number
Rev1	Fig. 24.13

Scale 1:65,000	Plot Size A3	Datum OSGB36	Projection BNG
-------------------	-----------------	-----------------	-------------------

MacArthur
Green

NORTH FALLS
Offshore Wind Farm



Legend

- North Falls Onshore Project Area
- East Anglia Connection Node (EACN)
- 400m Study Area
- Substation Cable Corridor

Designated Sites
Source: Natural England

- Ramsar
- Special Protection Area (SPA)
- Site of Special Scientific Interest (SSSI)
- Local Nature Reserve (LNR)

Other Wader Species Observations

- 1
- 2 - 5
- 6 - 50
- 51 - 195

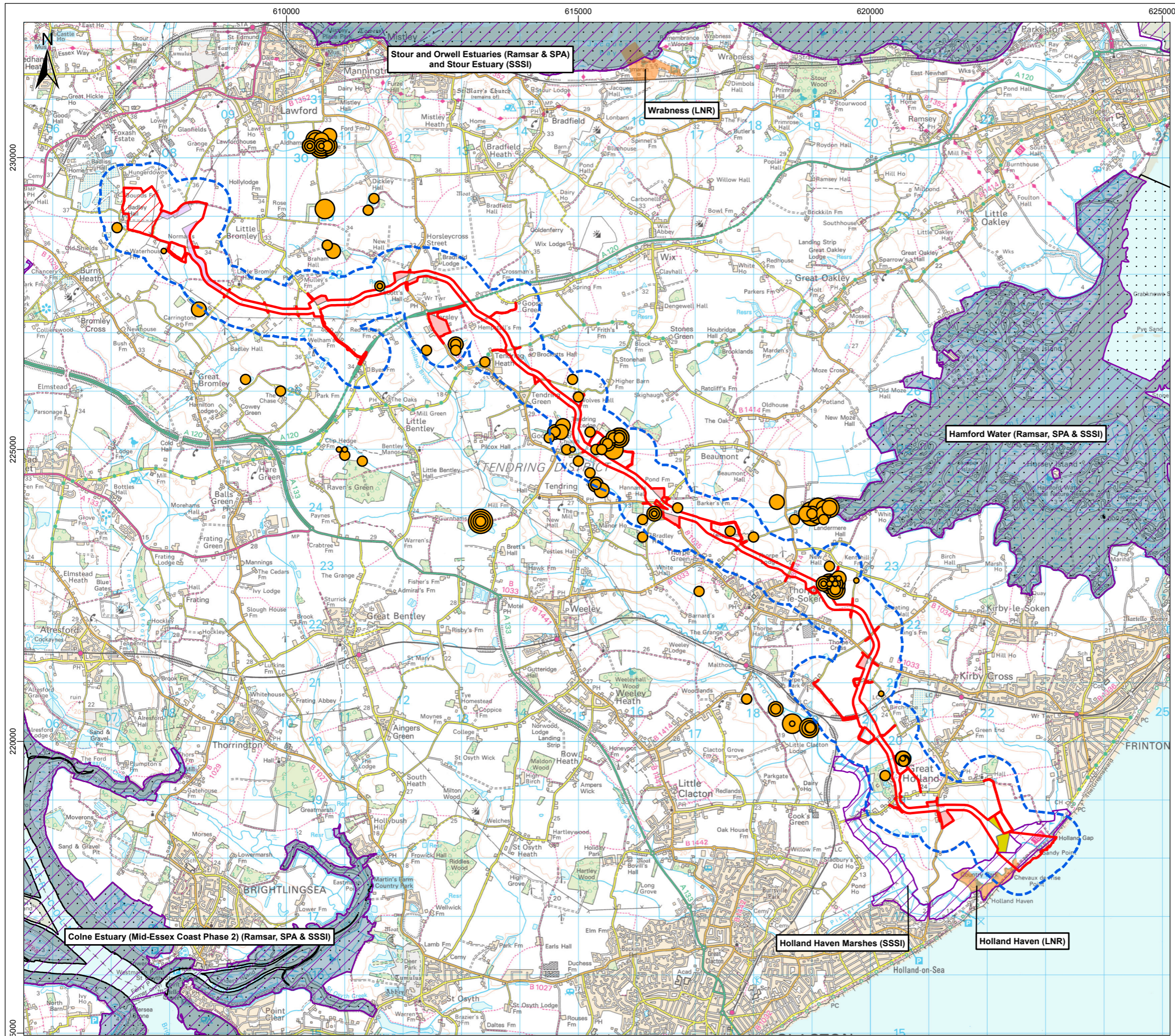
0 0.5 1 2 km

Data Source: Contains Ordnance Survey data © Crown copyright and database right ; © Crown copyright and database rights 2024 Ordnance Survey 0100031673; Contains Natural England information licensed under the Open Government Licence v3.0.

**Onshore Cable Route
2022 - 2023: Other Wader Species**

Rev	Date	Remarks	Drwn	Chkd
0	07/02/2024	First Issue	LNf	RD
1	13/04/2024	Second Issue	LD	RD

Drawing Number	Figure Number		
Rev1	Fig. 24.14		
Scale 1:65,000	Plot Size A3	Datum OSGB36	Projection BNG



Legend

- North Falls Onshore Project Area
- East Anglia Connection Node (EACN)
- 400m Study Area
- Substation Cable Corridor
- Onshore Landfall HDD Compound
- Temporary Construction Compound (TCC)

Designated Sites
Source: Natural England

- Ramsar
- Special Protection Area (SPA)
- Site of Special Scientific Interest (SSSI)
- Local Nature Reserve (LNR)

Duck Species Observations

- 1
- 2 - 5
- 6 - 20
- 21 - 50
- 51 - 79

0 0.5 1 2 km

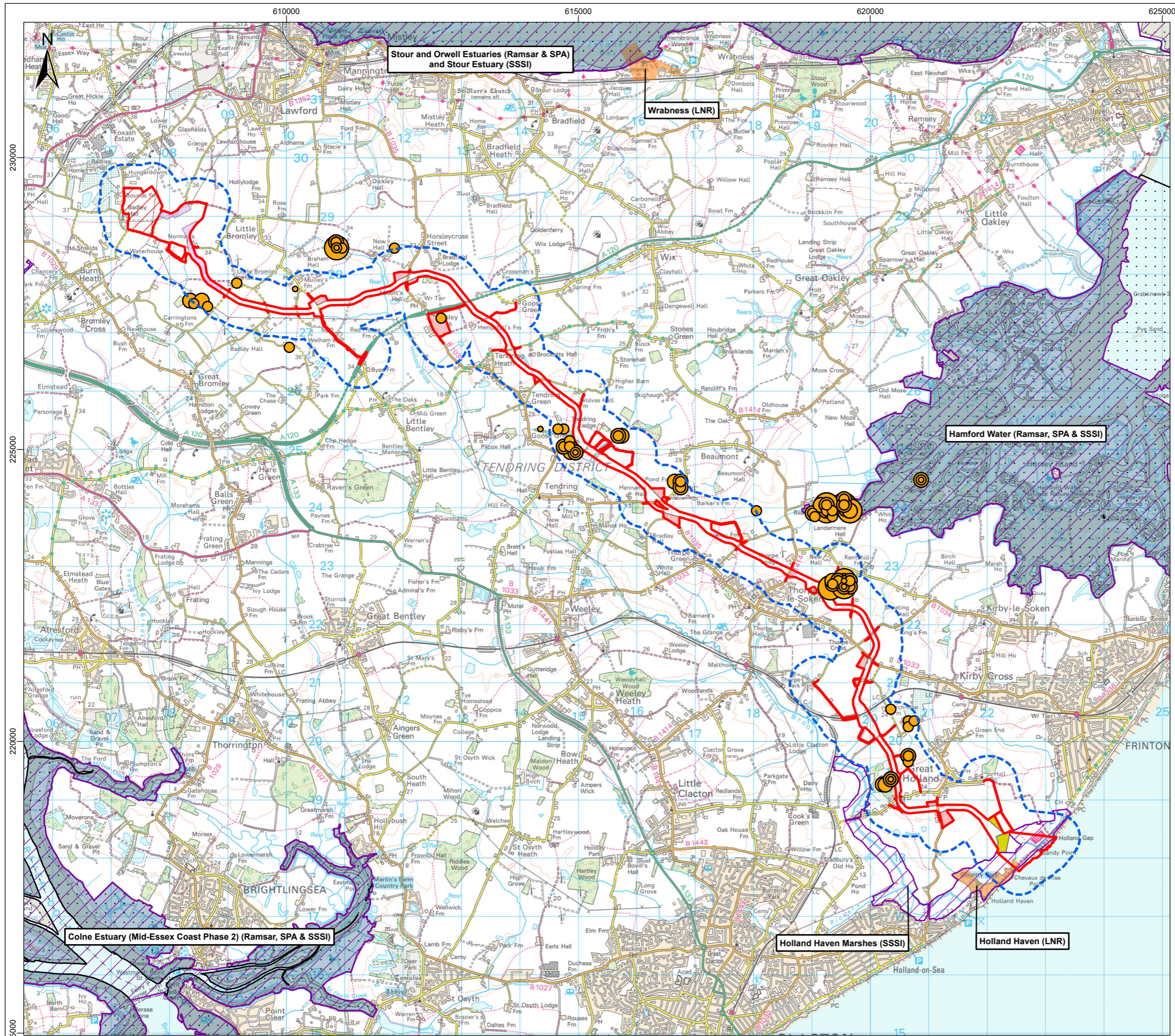
Data Source: Contains Ordnance Survey data © Crown copyright and database right ; © Crown copyright and database rights 2024 Ordnance Survey 0100031673; Contains Natural England information licensed under the Open Government Licence v3.0.

Drawing Title

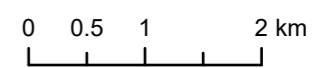
Onshore Cable Route 2021 - 2022: Duck Species

Rev	Date	Remarks	Drwn	Chkd
0	07/02/2024	First Issue	LNf	RD
1	13/04/2024	Second Issue	LD	RD

Drawing Number	Figure Number		
Rev1	Fig. 24.15		
Scale 1:65,000	Plot Size A3	Datum OSGB36	Projection BNG




- Legend**
- North Falls Onshore Project Area
 - East Anglia Connection Node (EACN)
 - 400m Study Area
 - Substation Cable Corridor
 - Onshore Landfall HDD Compound
 - Temporary Construction Compound (TCC)
- Designated Sites**
Source: Natural England
- Ramsar
 - Special Protection Area (SPA)
 - Site of Special Scientific Interest (SSSI)
 - Local Nature Reserve (LNR)
- Duck Species Observations**
- 1
 - 2 - 10
 - 11 - 50
 - 51 - 230




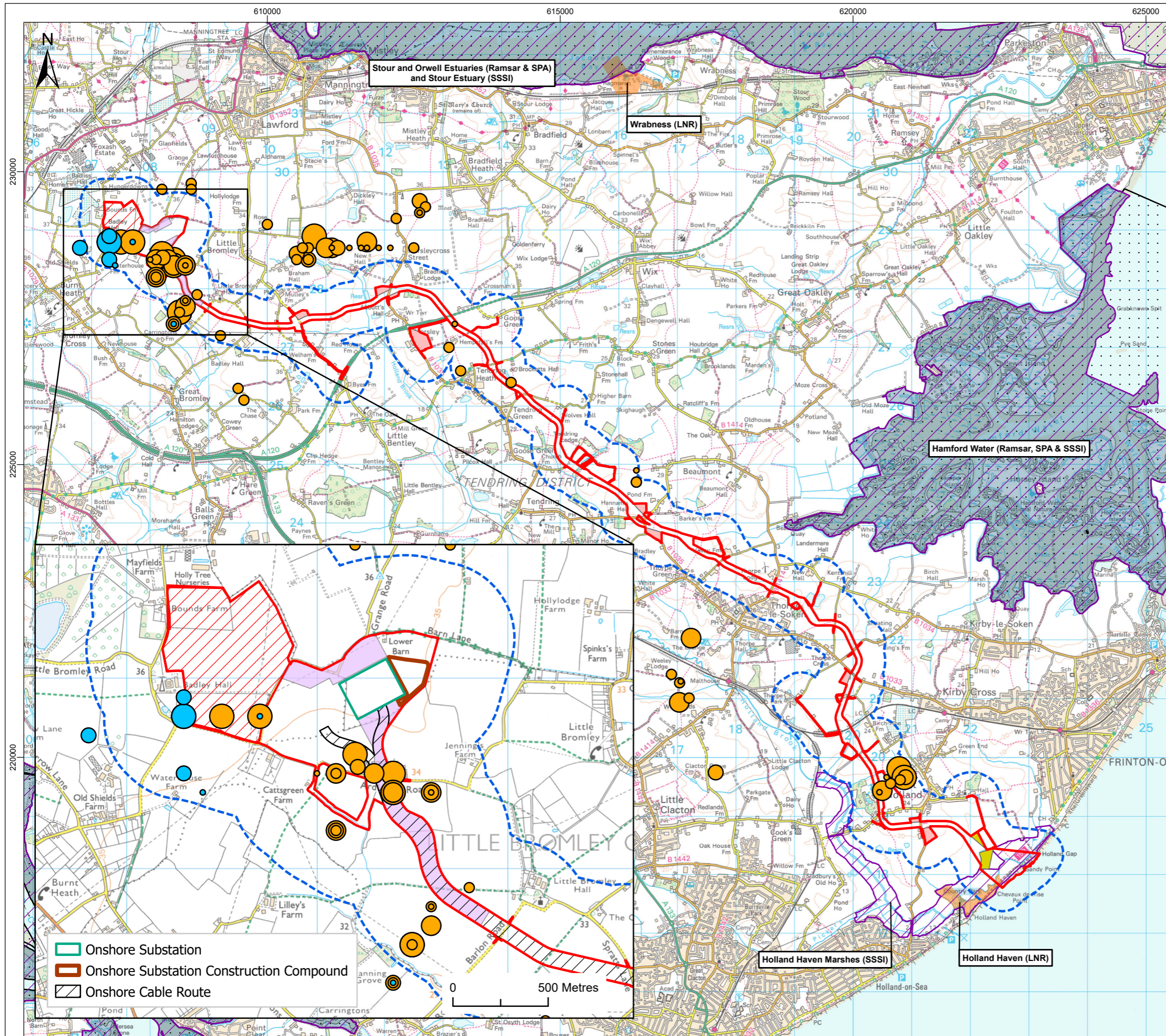
Data Source: Contains Ordnance Survey data © Crown copyright and database right ; © Crown copyright and database rights 2024 Ordnance Survey 0100031673; Contains Natural England information licensed under the Open Government Licence v3.0.

Onshore Cable Route 2022 - 2023: Duck Species				
Rev	Date	Remarks	Drwn	Chkd
0	07/02/2024	First Issue	LNf	RD
1	13/04/2024	Second Issue	LD	RD
Drawing Number			Figure Number	
Rev1			Fig. 24.16	
Scale	Plot Size	Datum	Projection	
1:65,000	A3	OSGB36	BNG	









Legend

- North Falls Onshore Project Area
- East Anglia Connection Node (EACN)
- 400m Study Area
- Substation Cable Corridor
- Onshore Landfall HDD Compound
- Temporary Construction Compound (TCC)

Designated Sites
Source: Natural England

- Ramsar
- Special Protection Area (SPA)
- Site of Special Scientific Interest (SSSI)
- Local Nature Reserve (LNR)

Grey Partridge Observations

- 1
- 2
- 3

Corn Bunting Observations

- 1
- 2 - 5
- 6 - 10
- 11 - 20
- 21 - 41

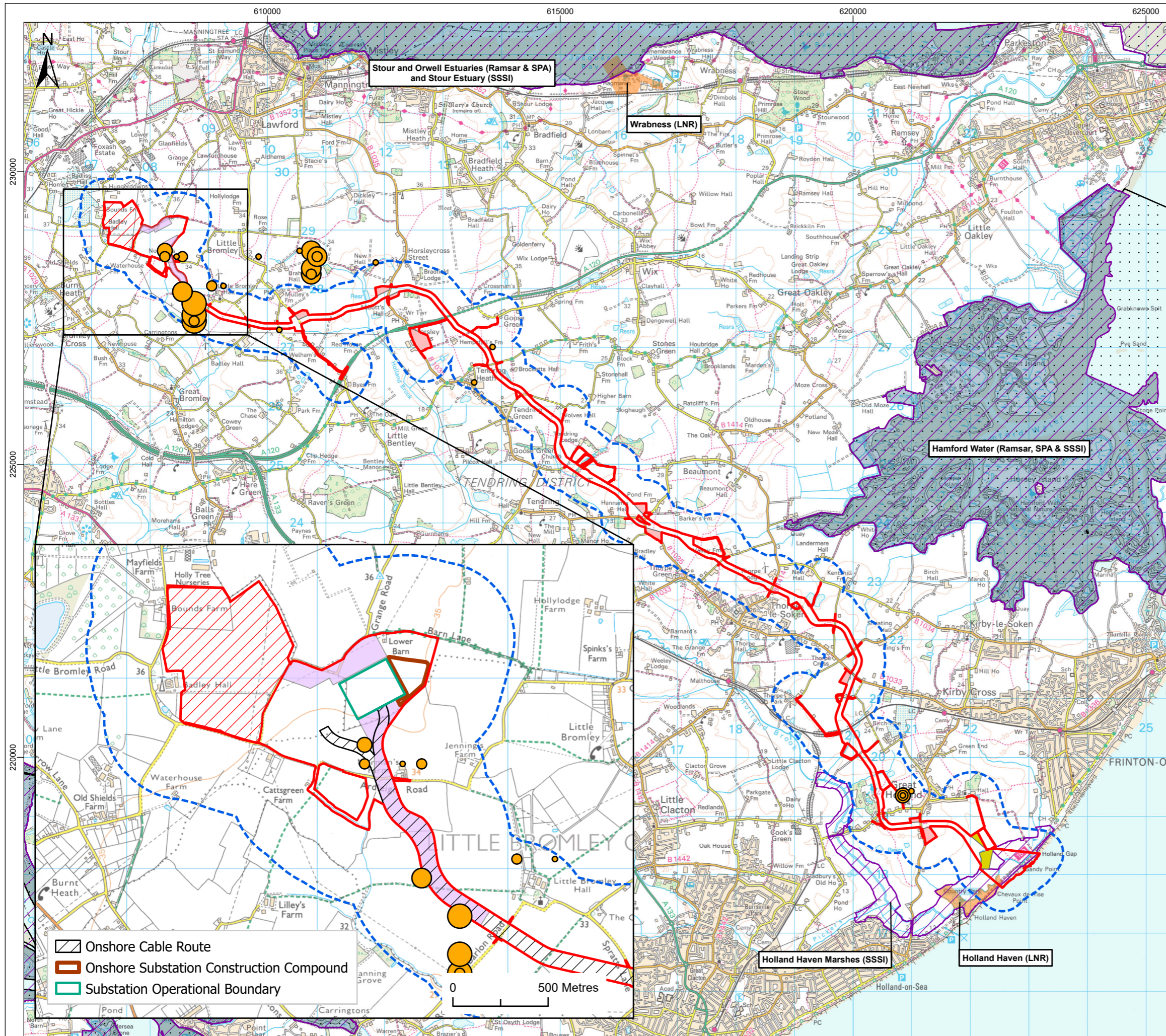
0 0.5 1 2 km

Data Source: Contains Ordnance Survey data © Crown copyright and database right ;
© Crown copyright and database rights 2024 Ordnance Survey 0100031673;
Contains Natural England information licensed under the Open Government Licence v3.0.

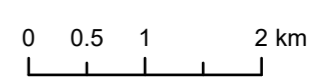
**Onshore Cable Route 2021 - 2022:
Non-breeding Corn Bunting and Grey Partridge**

Rev	Date	Remarks	Drwn	Chkd
0	07/02/2024	First Issue	LNF	RD
1	13/04/2024	Second Issue	LD	RD

Drawing Number	Figure Number		
Rev1	Fig. 24.19		
Scale 1:65,000	Plot Size A3	Datum OSGB36	Projection BNG



- Legend**
- North Falls Onshore Project Area
 - East Anglia Connection Node (EACN)
 - 400m Study Area
 - Substation Cable Corridor
 - Onshore Landfall HDD Compound
 - Temporary Construction Compound (TCC)
- Designated Sites**
Source: Natural England
- Ramsar
 - Special Protection Area (SPA)
 - Site of Special Scientific Interest (SSSI)
 - Local Nature Reserve (LNR)
- Corn Bunting Observations**
- 1
 - 2 - 5
 - 6 - 10
 - 11 - 20
 - 21 - 46



Data Source: Contains Ordnance Survey data © Crown copyright and database right ;
© Crown copyright and database rights 2024 Ordnance Survey 0100031673;
Contains Natural England information licensed under the Open Government Licence v3.0.

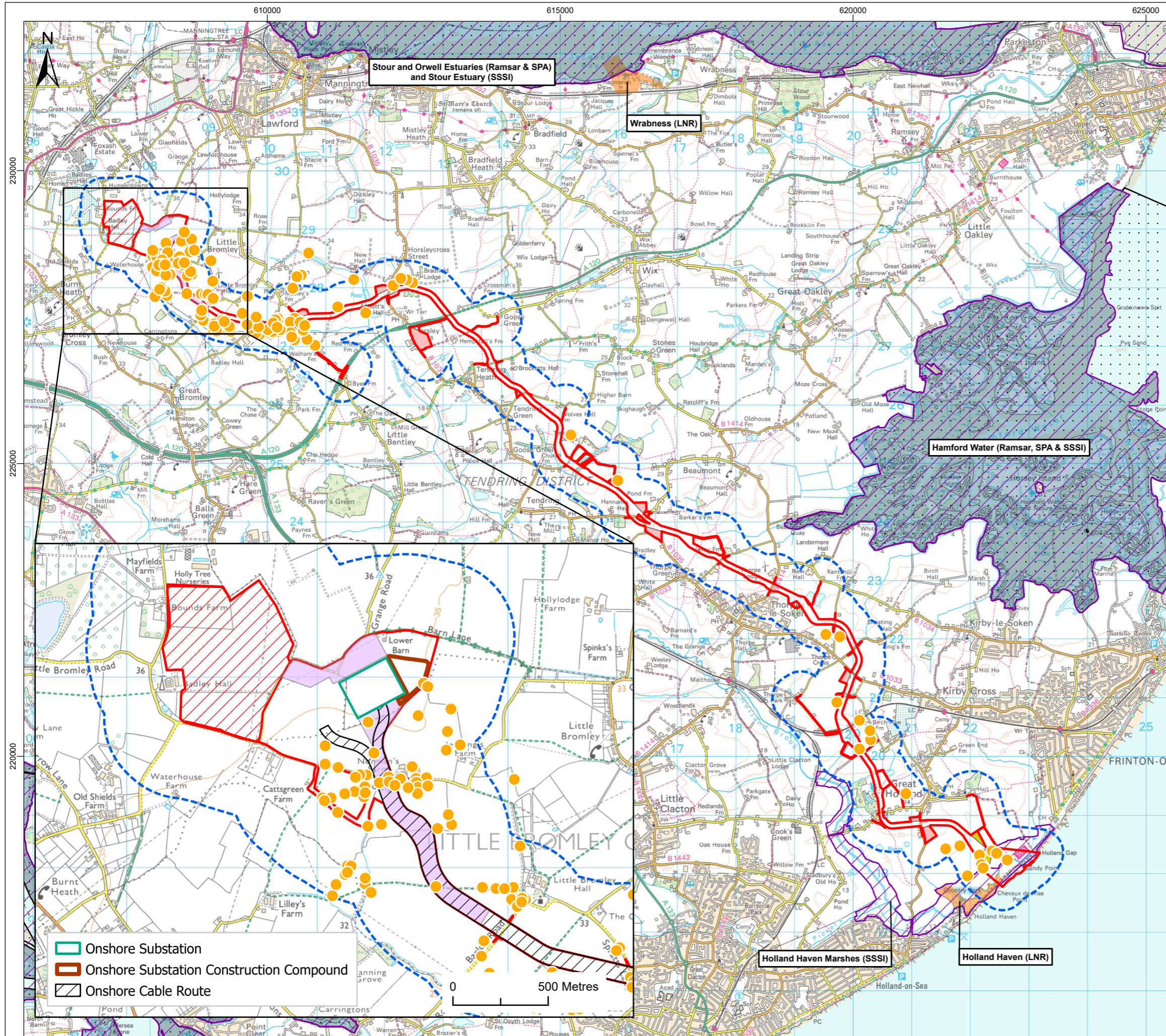
**Onshore Cable Route 2022 - 2023:
Non-breeding Corn Bunting and Grey Partridge**

Rev	Date	Remarks	Drwn	Chkd
0	07/02/2024	First Issue	LNF	RD
1	13/04/2024	Second Issue	LD	RD

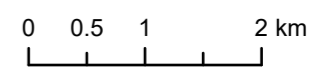
Drawing Number	Figure Number
Rev1	Fig. 24.20

Scale 1:65,000	Plot Size A3	Datum OSGB36	Projection BNG
-------------------	-----------------	-----------------	-------------------





- Legend**
- North Falls Onshore Project Area
 - East Anglia Connection Node (EACN)
 - 400m Study Area
 - Substation Cable Corridor
 - Onshore Landfall HDD Compound
 - Temporary Construction Compound (TCC)
- Designated Sites**
Source: Natural England
- Ramsar
 - Special Protection Area (SPA)
 - Site of Special Scientific Interest (SSSI)
 - Local Nature Reserve (LNR)
- Observations**
- Corn Bunting



Data Source: Contains Ordnance Survey data © Crown copyright and database right ; © Crown copyright and database rights 2024 Ordnance Survey 0100031673; Contains Natural England information licensed under the Open Government Licence v3.0.

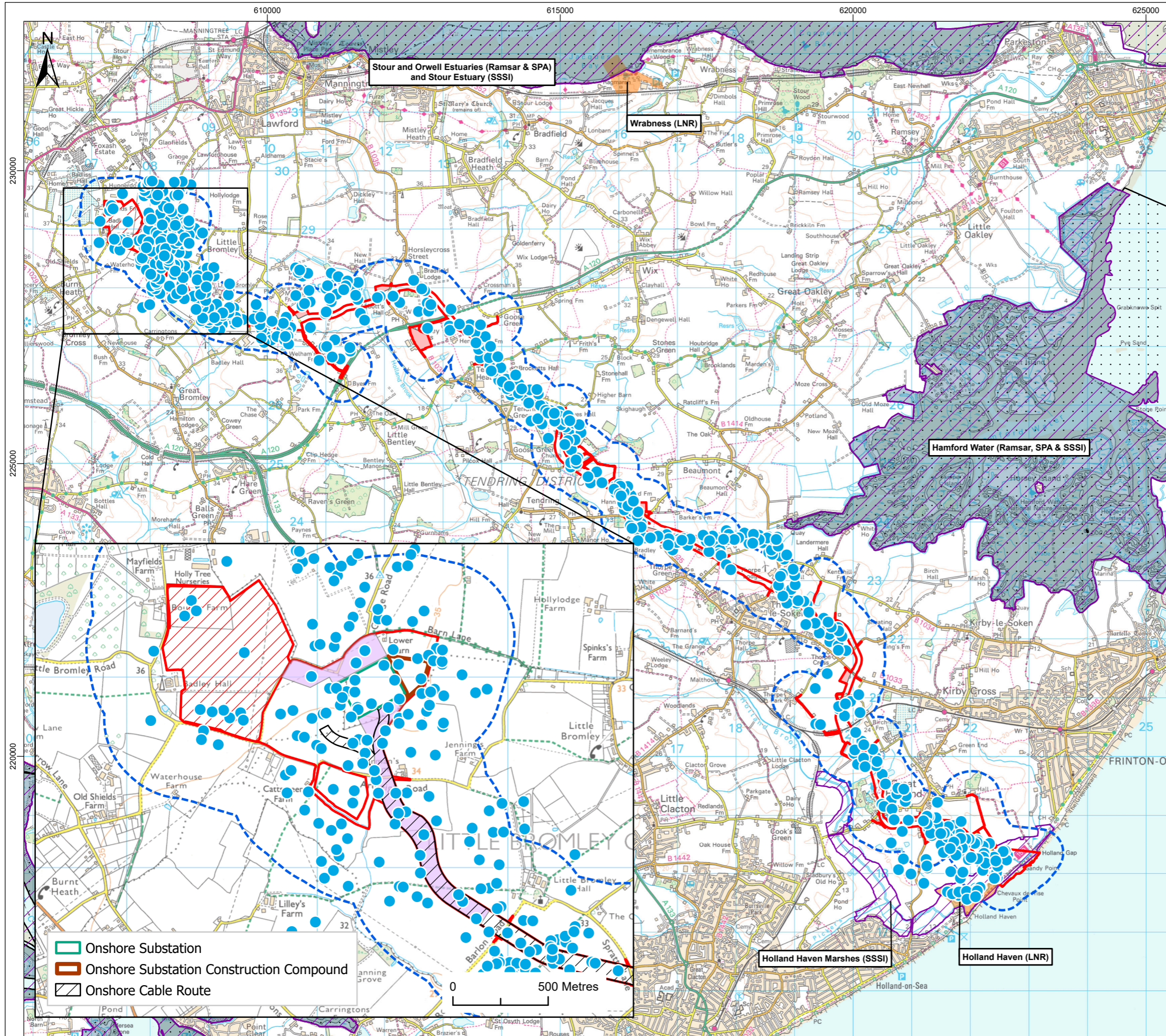
**Onshore Cable Route
2022: Breeding Corn Bunting**

Rev	Date	Remarks	Drwn	Chkd
0	13/04/2024	First Issue	LD	RD

Drawing Number	Figure Number
Rev0	Fig. 24.21

Scale	Plot Size	Datum	Projection
1:65,000	A3	OSGB36	BNG





Legend

- North Falls Onshore Project Area
- East Anglia Connection Node (EACN)
- 400m Study Area
- Substation Cable Corridor
- Onshore Landfall HDD Compound
- Temporary Construction Compound (TCC)

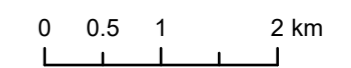
Designated Sites

Source: Natural England

- Ramsar
- Special Protection Area (SPA)
- Site of Special Scientific Interest (SSSI)
- Local Nature Reserve (LNR)

Observations

- Skylark



Data Source: Contains Ordnance Survey data © Crown copyright and database right ; © Crown copyright and database rights 2024 Ordnance Survey 0100031673; Contains Natural England information licensed under the Open Government Licence v3.0.

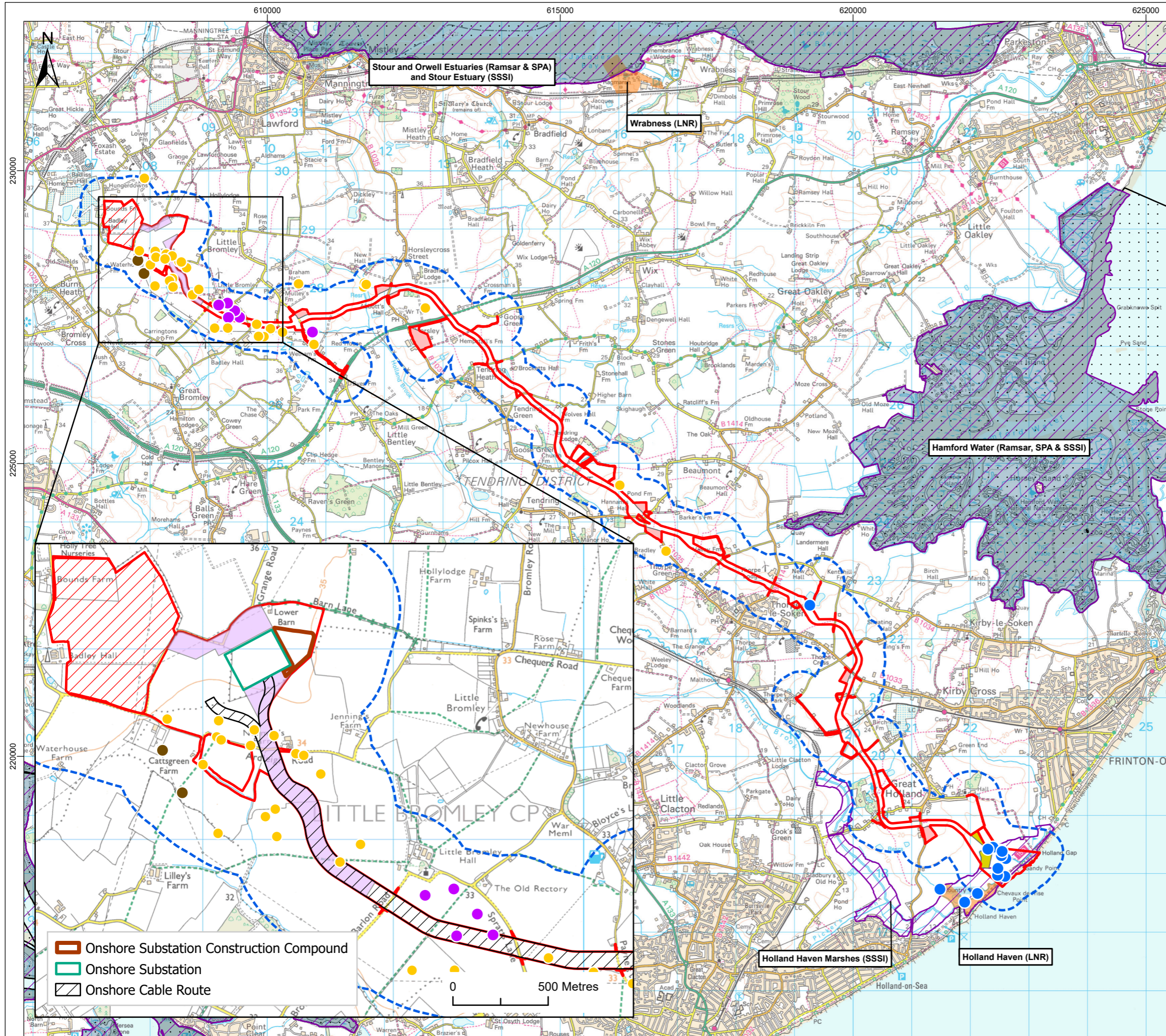
**Onshore Cable Route
2022: Breeding Skylark**

Rev	Date	Remarks	Drwn	Chkd
0	13/04/2024	First Issue	LD	RD

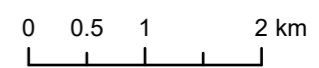
Rev0 **Fig. 24.22**

Scale 1:65,000	Plot Size A3	Datum OSGB36	Projection BNG
-------------------	-----------------	-----------------	-------------------





- Legend**
- North Falls Onshore Project Area
 - East Anglia Connection Node (EACN)
 - 400m Study Area
 - Substation Cable Corridor
 - Onshore Landfall HDD Compound
 - Temporary Construction Compound (TCC)
- Designated Sites**
Source: Natural England
- Ramsar
 - Special Protection Area (SPA)
 - Site of Special Scientific Interest (SSSI)
 - Local Nature Reserve (LNR)
- Other Target Breeding Species Observations**
- Cetti's warbler
 - Grey Partridge
 - Quail
 - Yellow Wagtail



Data Source: Contains Ordnance Survey data © Crown copyright and database right ;
© Crown copyright and database rights 2024 Ordnance Survey 0100031673;
Contains Natural England information licensed under the Open Government Licence v3.0.

Drawing Title

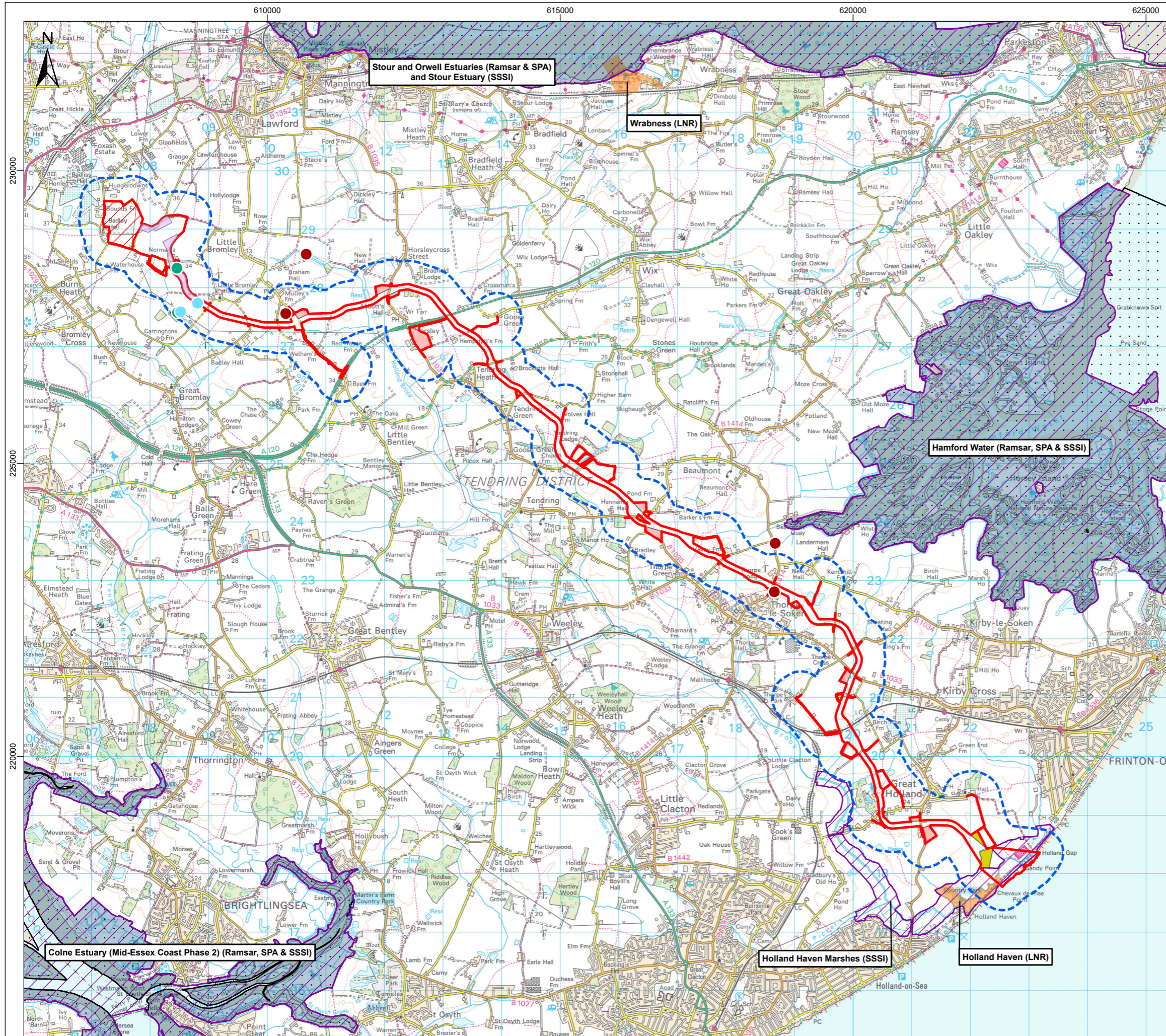
Onshore Cable Route 2022: Other Target Breeding Species

Rev	Date	Remarks	Drwn	Chkd
0	13/04/2024	First Issue	LD	RD

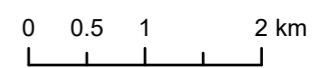
Drawing Number **Rev0** Figure Number **Fig. 24.23**

Scale 1:65,000	Plot Size A3	Datum OSGB36	Projection BNG
-------------------	-----------------	-----------------	-------------------





- Legend**
- North Falls Onshore Project Area
 - East Anglia Connection Node (EACN)
 - 400m Study Area
 - Substation Cable Corridor
 - Onshore Landfall HDD Compound
 - Temporary Construction Compound (TCC)
- Designated Sites**
Source: Natural England
- Ramsar
 - Site of Special Scientific Interest (SSSI)
 - Special Protection Area (SPA)
 - Local Nature Reserve (LNR)
- Non-Breeding Raptors Observations**
- Marsh Harrier
 - Peregrine Falcon
 - Red Kite



Data Source: Contains Ordnance Survey data © Crown copyright and database right ;
© Crown copyright and database rights 2024 Ordnance Survey 0100031673;
Contains Natural England information licensed under the Open Government Licence v3.0.

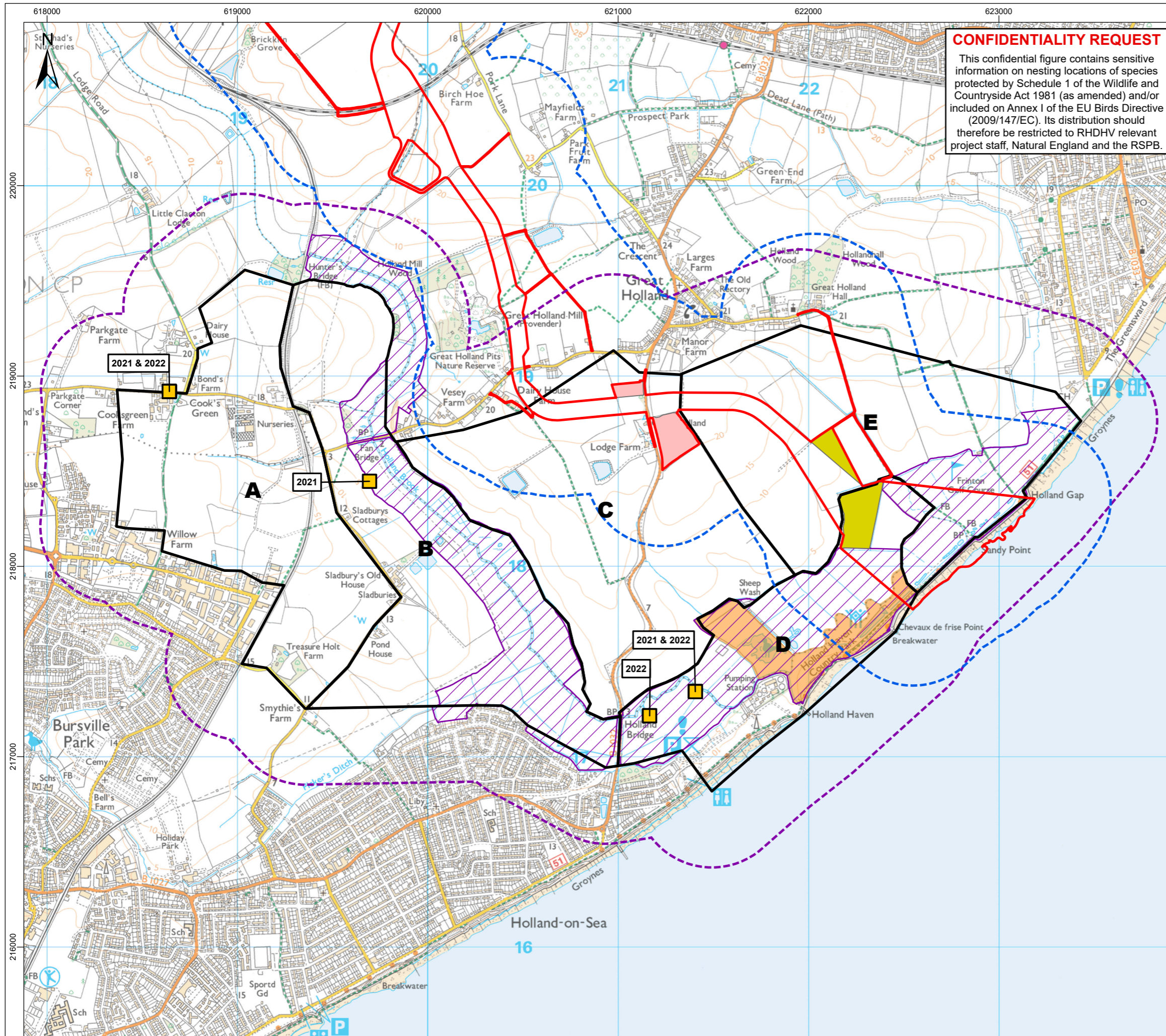
**Onshore Cable Route 2022:
Non-breeding Raptors Observations**

Rev	Date	Remarks	Drwn	Chkd
0	13/04/2024	First Issue	LD	RD

Drawing Number **Rev0** Figure Number **Fig. 24.24**

Scale 1:65,000	Plot Size A3	Datum OSGB36	Projection BNG
-------------------	-----------------	-----------------	-------------------

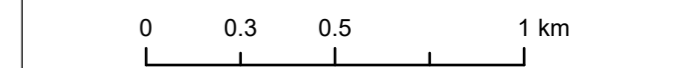




CONFIDENTIALITY REQUEST
 This confidential figure contains sensitive information on nesting locations of species protected by Schedule 1 of the Wildlife and Countryside Act 1981 (as amended) and/or included on Annex I of the EU Birds Directive (2009/147/EC). Its distribution should therefore be restricted to RHDHV relevant project staff, Natural England and the RSPB.



- Legend**
- North Falls Onshore Project Area
 - 400m Onshore Cable Route Study Area
 - 400m Landfall Survey Area
 - Survey Compartment
 - Onshore Landfall HDD Compound
 - Temporary Construction Compound (TCC)
- Designated Sites**
 Source: Natural England
- Holland Haven Marshes Site of Special Scientific Interest (SSSI)
 - Holland Haven Local Nature Reserve (LNR)
- CONFIDENTIAL Nest Location**
- Barn Owl



Data Source: Contains Ordnance Survey data © Crown copyright and database right ;
 © Crown copyright and database rights 2024 Ordnance Survey 0100031673;
 Contains Natural England information licensed under the Open Government Licence v3.0.

Drawing Title

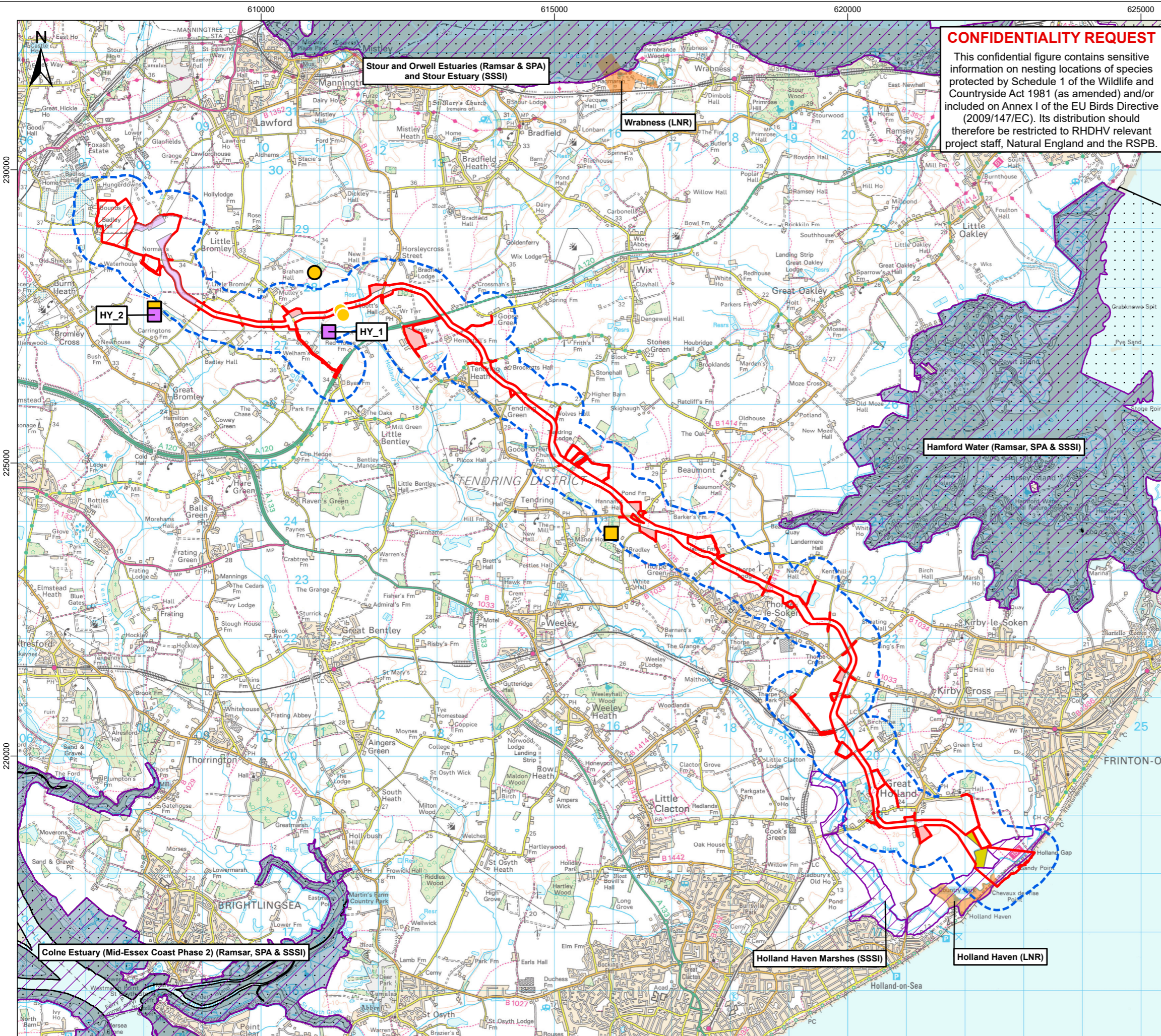
Landfall: Breeding Barn Owl Locations

Rev	Date	Remarks	Drwn	Chkd
0	13/04/2024	First Issue	LD	RD

Drawing Number: **Rev0** Figure Number: **Fig. 24.25**

Scale: 1:20,000	Plot Size: A3	Datum: OSGB36	Projection: BNG
-----------------	---------------	---------------	-----------------

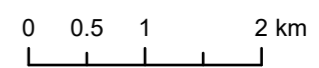




CONFIDENTIALITY REQUEST

This confidential figure contains sensitive information on nesting locations of species protected by Schedule 1 of the Wildlife and Countryside Act 1981 (as amended) and/or included on Annex I of the EU Birds Directive (2009/147/EC). Its distribution should therefore be restricted to RHDHV relevant project staff, Natural England and the RSPB.

- Legend**
- North Falls Onshore Project Area
 - East Anglia Connection Node (EACN)
 - 400m Study Area
 - Substation Cable Corridor
 - Onshore Landfall HDD Compound
 - Temporary Construction Compound (TCC)
- Designated Sites**
Source: Natural England
- Ramsar
 - Special Protection Area (SPA)
 - Site of Special Scientific Interest (SSSI)
 - Local Nature Reserve (LNR)
- CONFIDENTIAL Nest and Roost Locations**
- Barn Owl Nest
 - Barn Owl Well-Used Roost
 - Barn Owl Occasional Roost
 - Hobby Nest



Data Source: Contains Ordnance Survey data © Crown copyright and database right ; © Crown copyright and database rights 2024 Ordnance Survey 0100031673; Contains Natural England information licensed under the Open Government Licence v3.0.

Drawing Title

**Onshore Cable Route 2022:
Breeding Barn Owl and Hobby Locations**

Rev	Date	Remarks	Drwn	Chkd
0	13/04/2024	First Issue	LD	RD

Drawing Number	Figure Number
Rev0	Fig. 24.26
Scale 1:65,000	Plot Size A3
Datum OSGB36	Projection BNG



NORTH FALLS

Offshore Wind Farm



RWE

HARNESSING THE POWER OF NORTH SEA WIND

North Falls Offshore Wind Farm Limited

A joint venture company owned equally by SSE Renewables and RWE.

To contact please email contact@northfallsoffshore.com

© 2024 All Rights Reserved

North Falls Offshore Wind Farm Limited Registered Address: Windmill Hill Business Park, Whitehill Way, Swindon, Wiltshire, SN5 6PB, United Kingdom
Registered in England and Wales Company Number: 12435947

NorthFallsOffshore.com